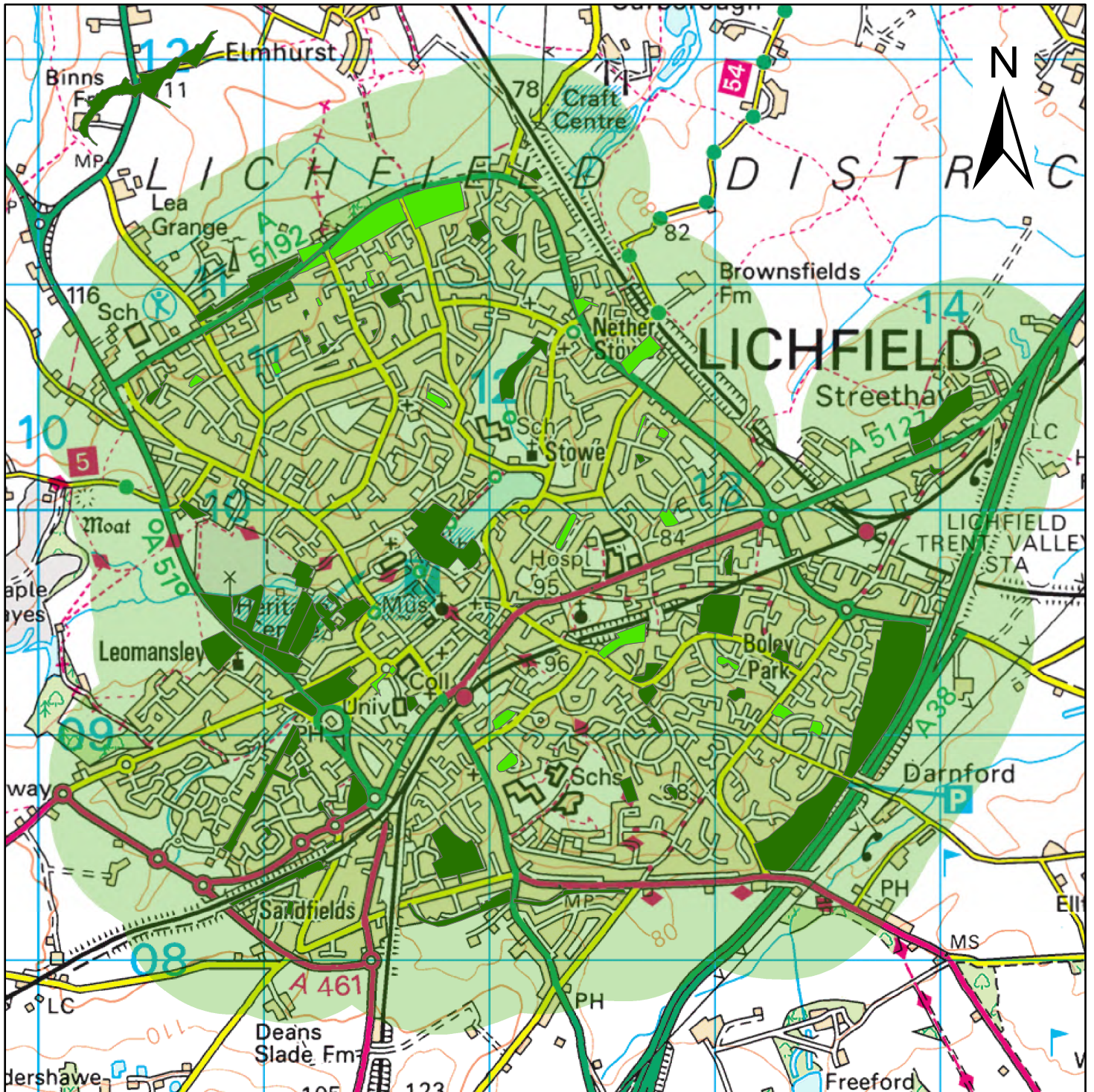






## Appendix C – Maps to show provision of amenity greenspace by settlement



© Crown Copyright. Database Rights 2020 Lichfield District Council. Licence No : 100017765.

## Legend





-  Lichfield District boundary
-  Amenity Greenspace scoring below 40%
-  Amenity Greenspace
-  Amenity Greenspace 480m buffer (10 min walk)

*Lichfield*  
district council  
[www.lichfielddc.gov.uk](http://www.lichfielddc.gov.uk)

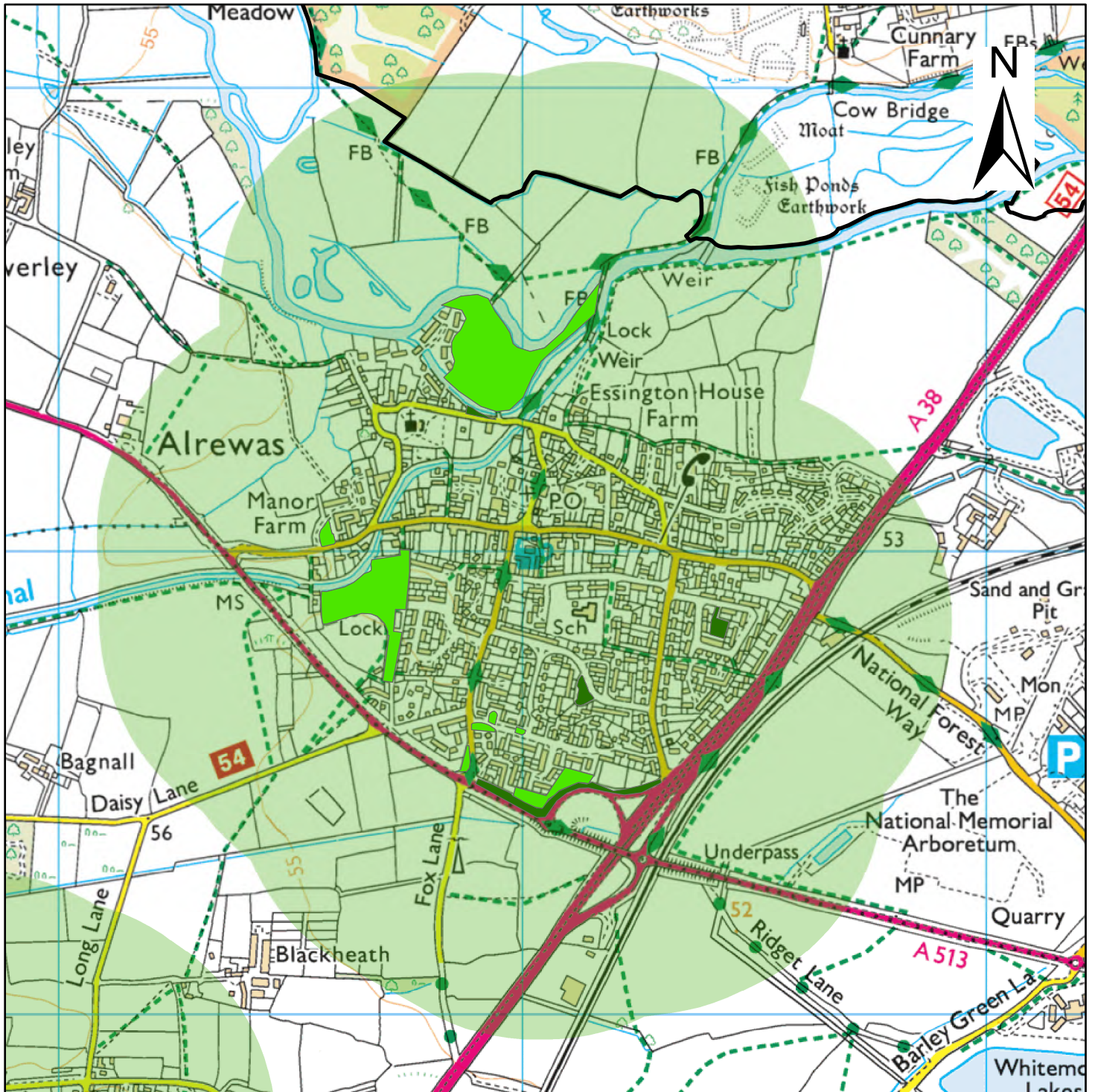


© Crown Copyright. Database Rights 2020 Lichfield District Council. Licence No : 100017765.

## Legend





-  Lichfield District boundary
-  Amenity Greenspace scoring below 40%
-  Amenity Greenspace
-  Amenity Greenspace 480m buffer (10 min walk time)

*Lichfield*  
district council  
[www.lichfielddc.gov.uk](http://www.lichfielddc.gov.uk)

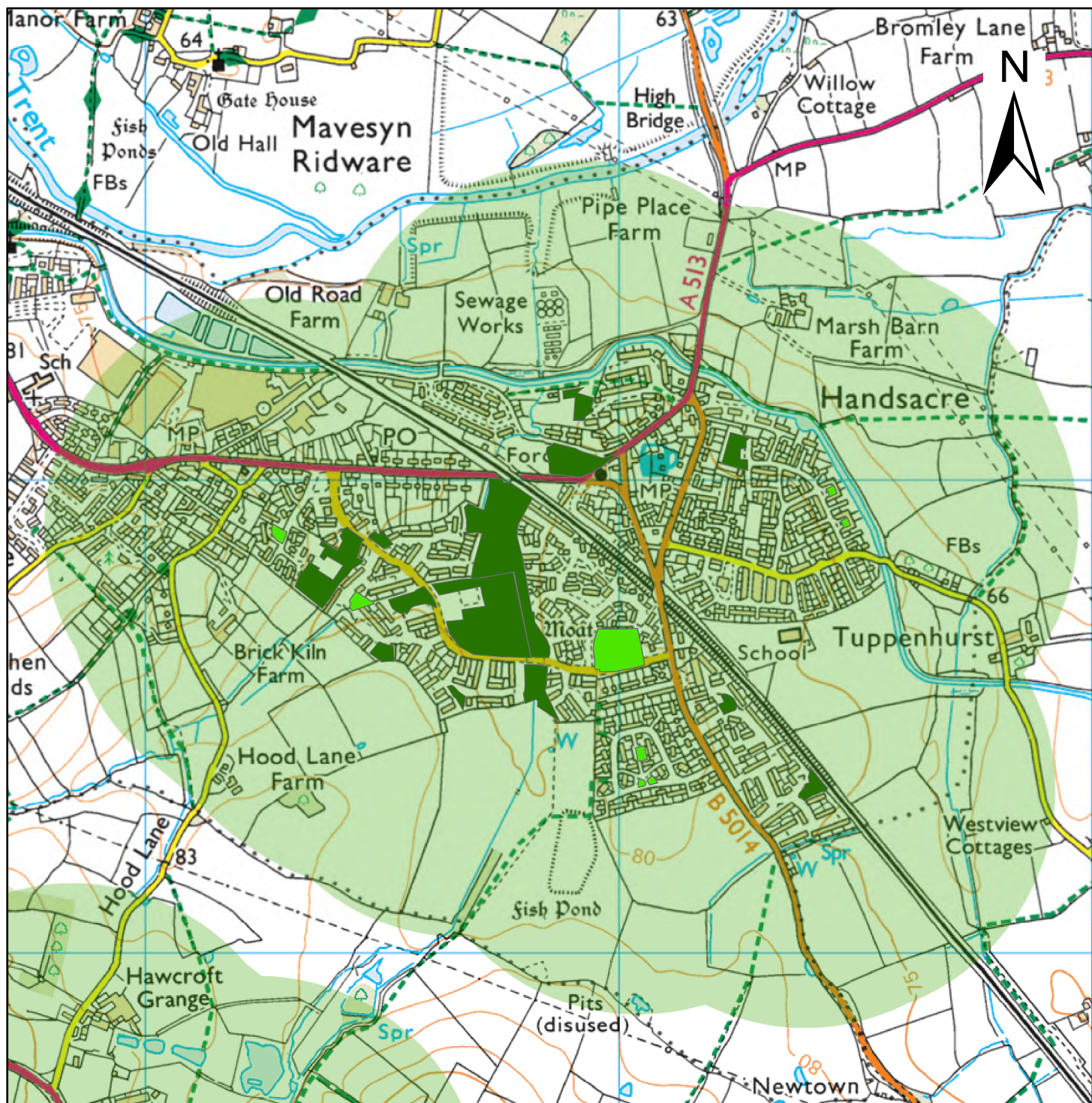


© Crown Copyright. Database Rights 2020 Lichfield District Council. Licence No : 100017765.

## Legend





-  Lichfield District boundary
-  Amenity Greenspace scoring below 40%
-  Amenity Greenspace
-  Amenity Greenspace 480m buffer (10 min walk time)

*Lichfield*  
district council  
[www.lichfielddc.gov.uk](http://www.lichfielddc.gov.uk)

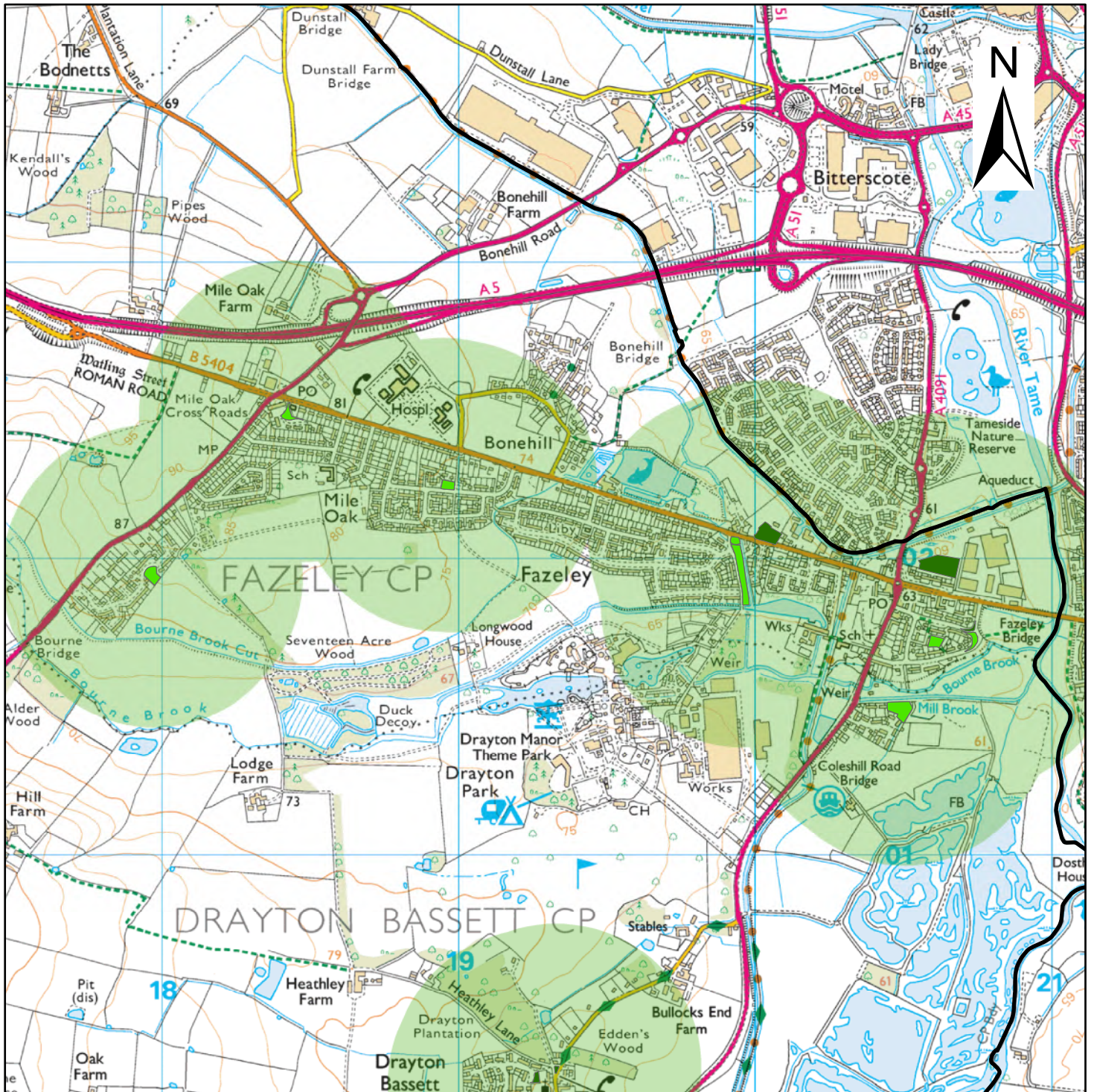


© Crown Copyright. Database Rights 2020 Lichfield District Council. Licence No : 100017765.

## Legend





-  Lichfield District boundary
-  Amenity Greenspace scoring below 40%
-  Amenity Greenspace
-  Amenity Greenspace 480m buffer (10 min walk time)

*Lichfield*  
district council  
[www.lichfielddc.gov.uk](http://www.lichfielddc.gov.uk)

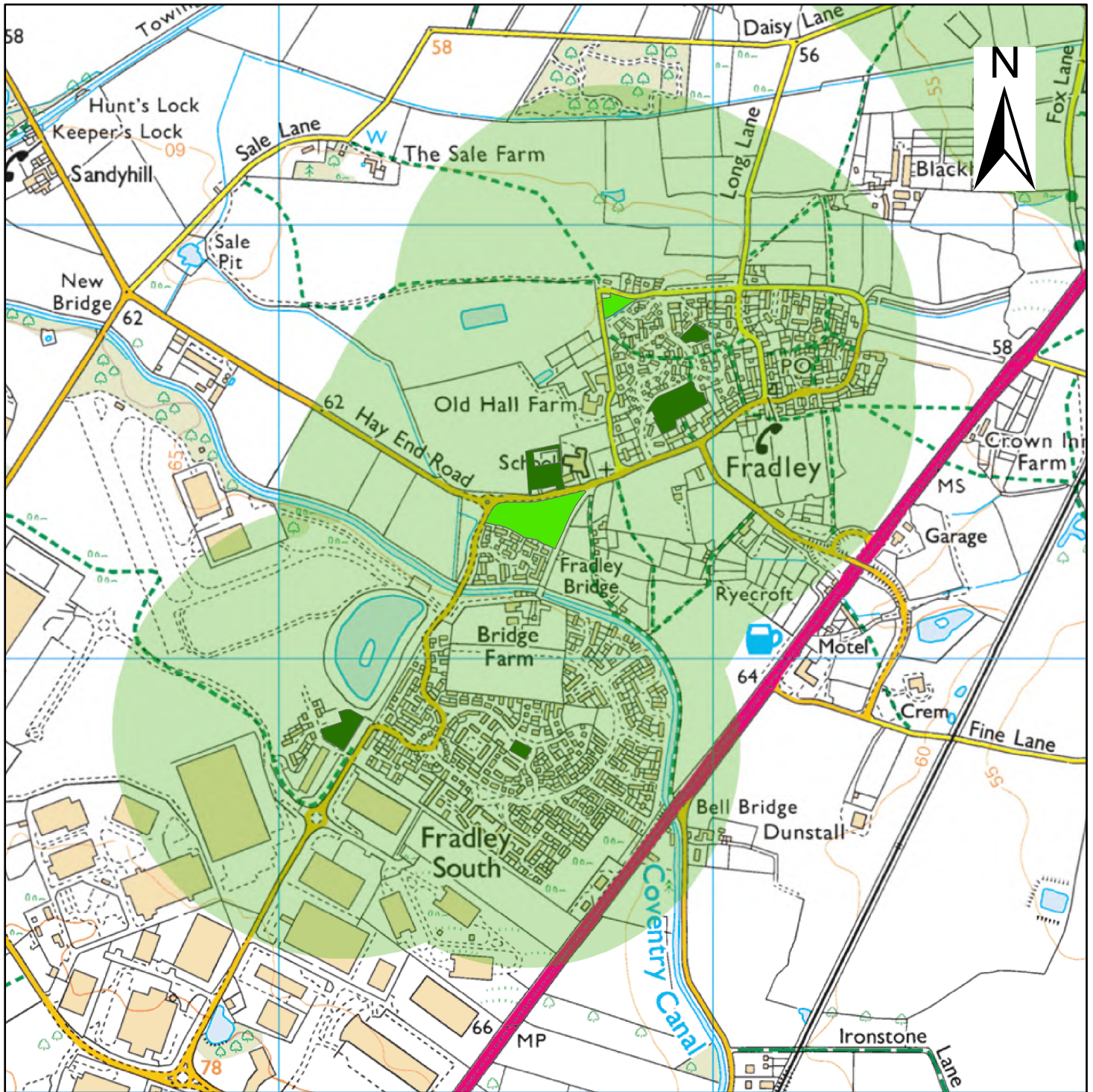


© Crown Copyright. Database Rights 2020 Lichfield District Council. Licence No : 100017765.

### Legend





-  Lichfield District boundary
-  Amenity Greenspace scoring below 40%
-  Amenity Greenspace
-  Amenity Greenspace 480m buffer (10 min walk time)

*Lichfield*  
 district council  
[www.lichfielddc.gov.uk](http://www.lichfielddc.gov.uk)

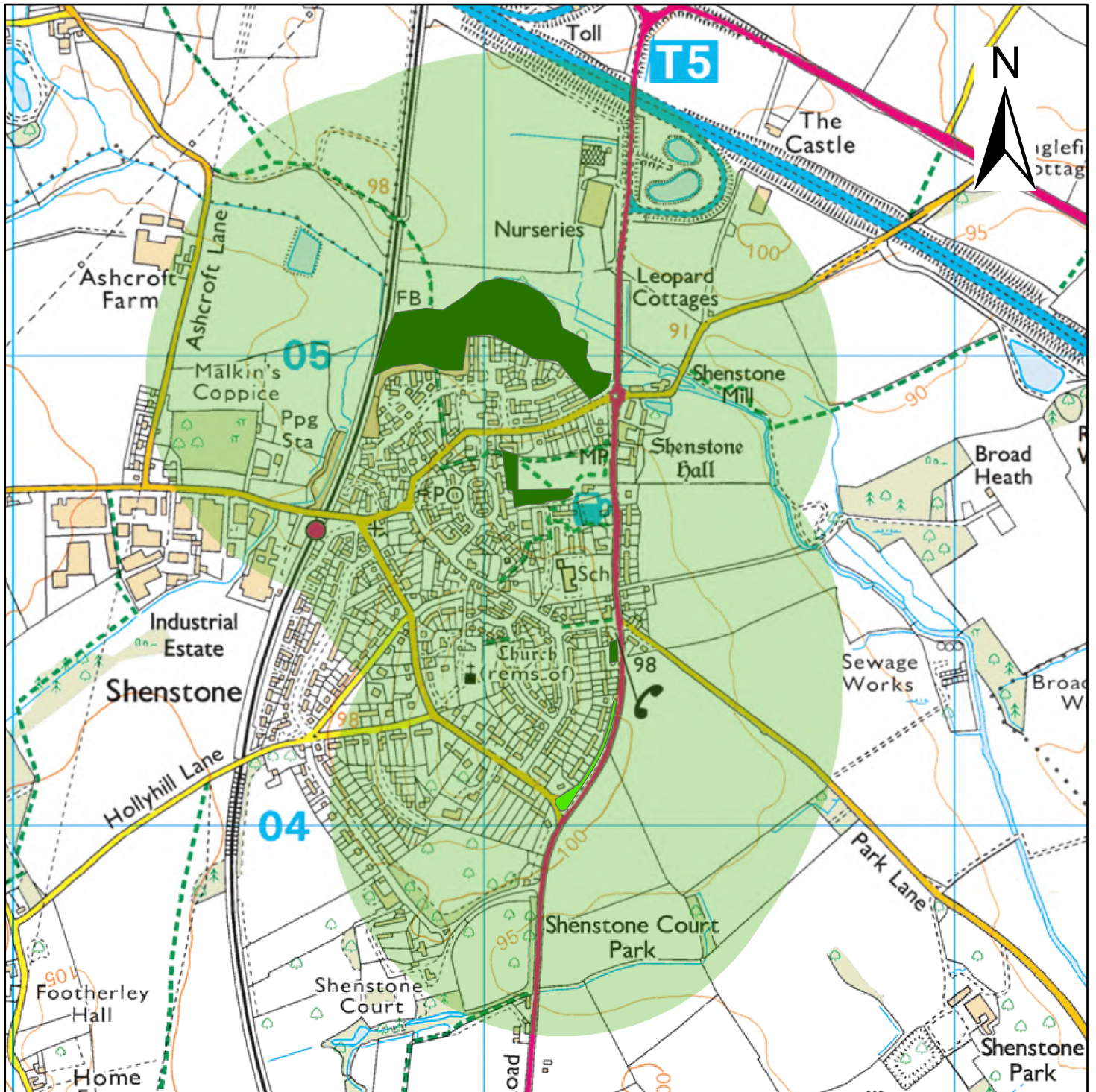


© Crown Copyright. Database Rights 2020 Lichfield District Council. Licence No : 100017765.

### Legend





-  Lichfield District boundary
-  Amenity Greenspace scoring below 40%
-  Amenity Greenspace
-  Amenity Greenspace 480m buffer (10 min walk)

*Lichfield*  
 district council  
[www.lichfielddc.gov.uk](http://www.lichfielddc.gov.uk)



© Crown Copyright. Database Rights 2020 Lichfield District Council. Licence No : 100017765.

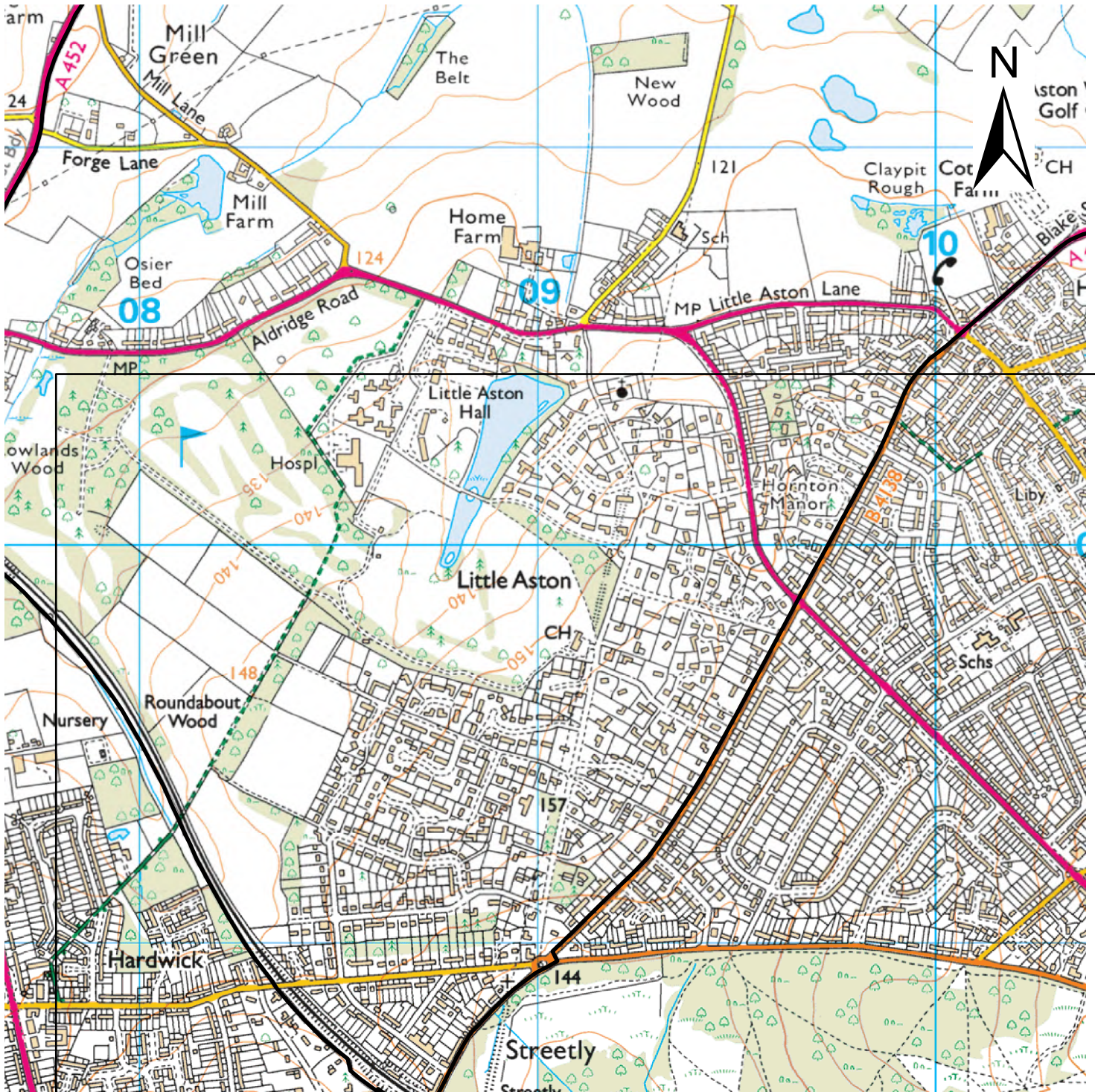
### Legend

-  Lichfield District boundary
-  Amenity Greenspace scoring below 40%
-  Amenity Greenspace
-  Amenity Greenspace 480m buffer (10 min walk time)

*Lichfield*  
 district council  
[www.lichfielddc.gov.uk](http://www.lichfielddc.gov.uk)







# Map C8 - Little Aston

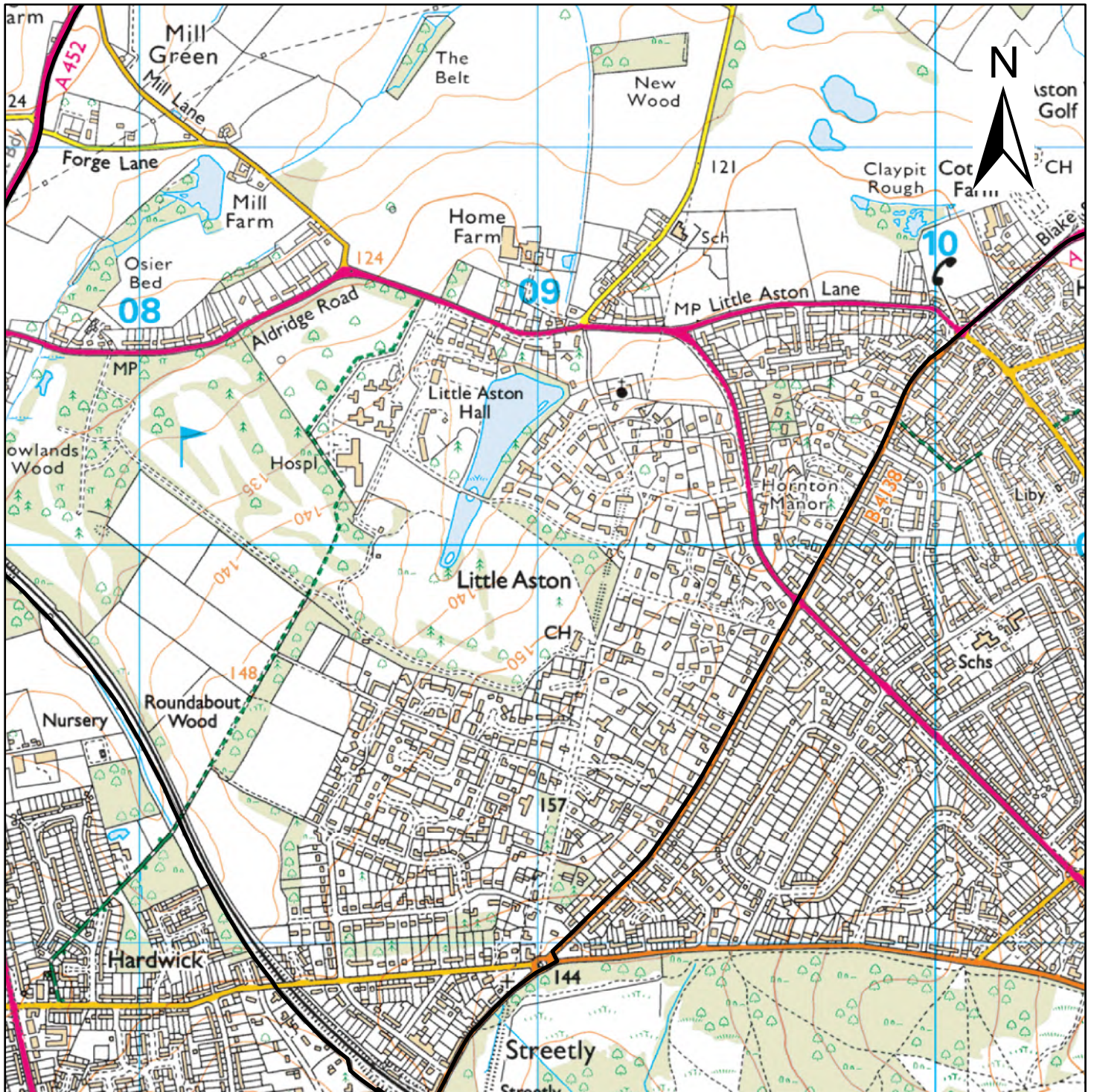


© Crown Copyright. Database Rights 2020 Lichfield District Council. Licence No : 100017765.

## Legend





-  Lichfield District boundary
-  Amenity Greenspace scoring below 40%
-  Amenity Greenspace
-  Amenity Greenspace 480m buffer (10 min walk time)

*Lichfield*  
district council  
[www.lichfielddc.gov.uk](http://www.lichfielddc.gov.uk)

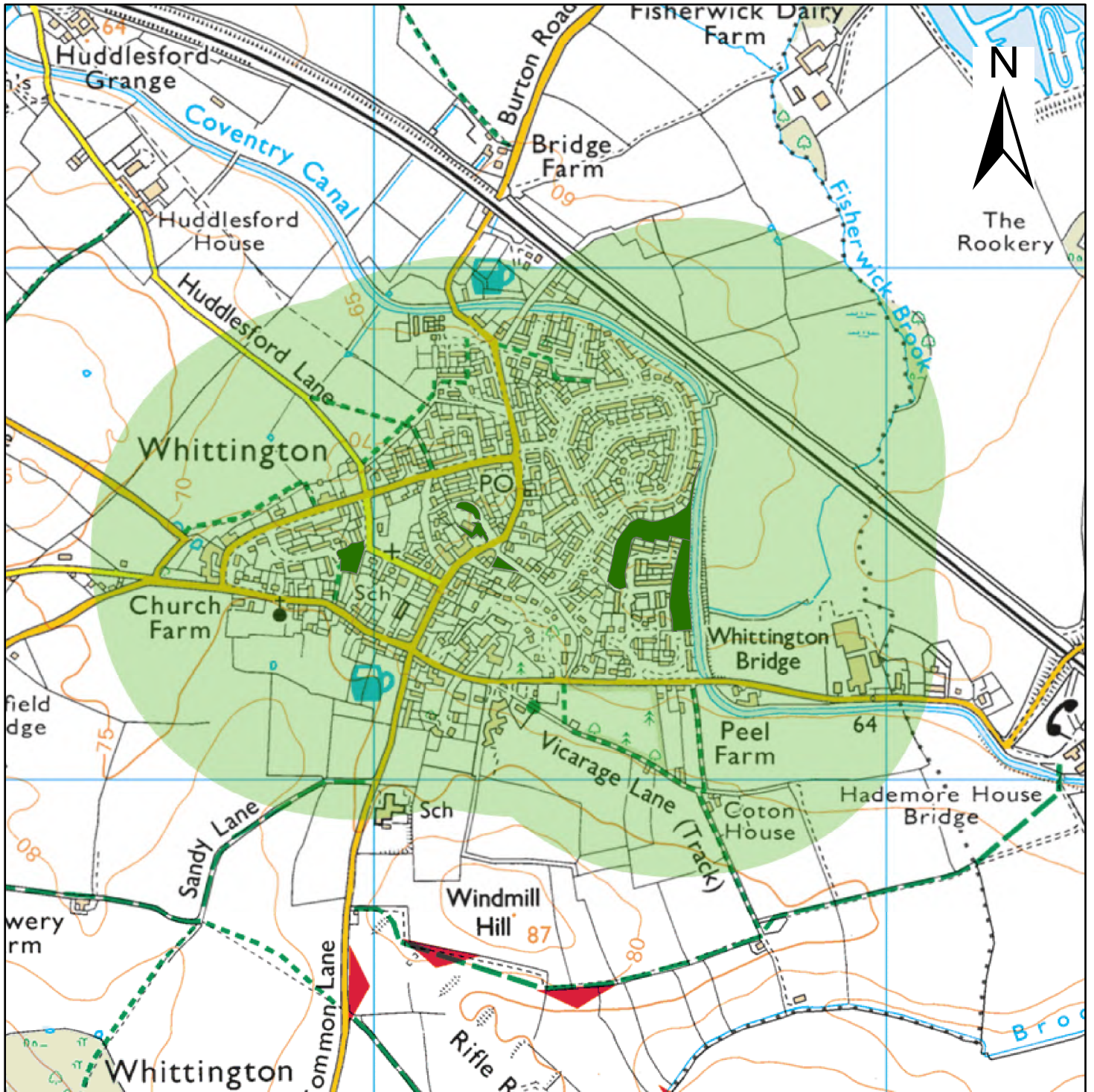


© Crown Copyright. Database Rights 2020 Lichfield District Council. Licence No : 100017765.

## Legend





-  Lichfield District boundary
-  Amenity Greenspace scoring below 40%
-  Amenity Greenspace
-  Amenity Greenspace 480m buffer (10 min walk time)

*Lichfield*  
 district council  
[www.lichfielddc.gov.uk](http://www.lichfielddc.gov.uk)

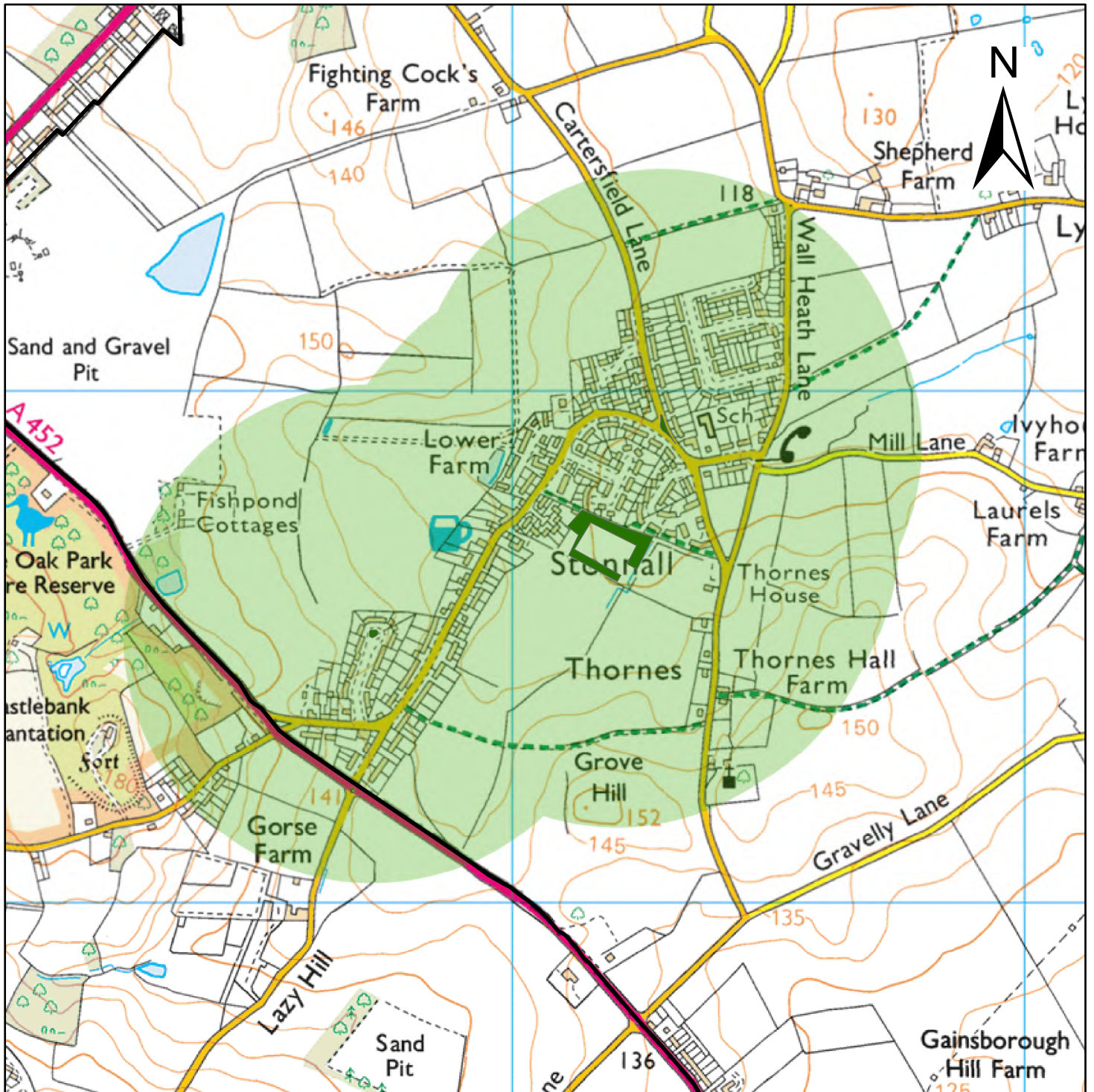


© Crown Copyright. Database Rights 2020 Lichfield District Council. Licence No : 100017765.

## Legend





-  Lichfield District boundary
-  Amenity Greenspace scoring below 40%
-  Amenity Greenspace
-  Amenity Greenspace 480m buffer (10 min walk time)

*Lichfield*  
district council  
[www.lichfielddc.gov.uk](http://www.lichfielddc.gov.uk)

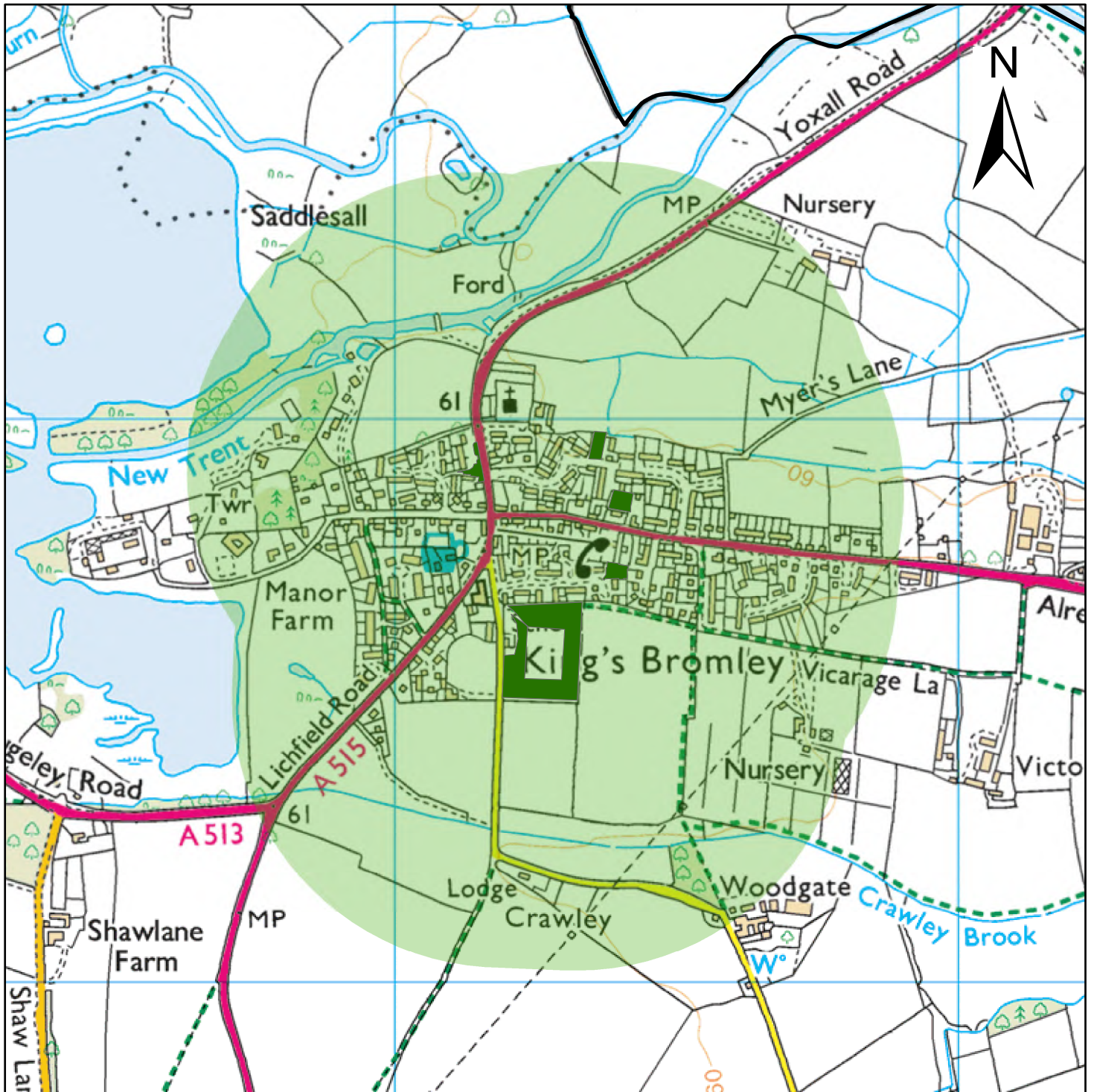


© Crown Copyright. Database Rights 2020 Lichfield District Council. Licence No : 100017765.

### Legend





-  Lichfield District boundary
-  Amenity Greenspace scoring below 40%
-  Amenity Greenspace
-  Amenity Greenspace 480m buffer (10 min walk time)

*Lichfield*  
 district council  
[www.lichfielddc.gov.uk](http://www.lichfielddc.gov.uk)

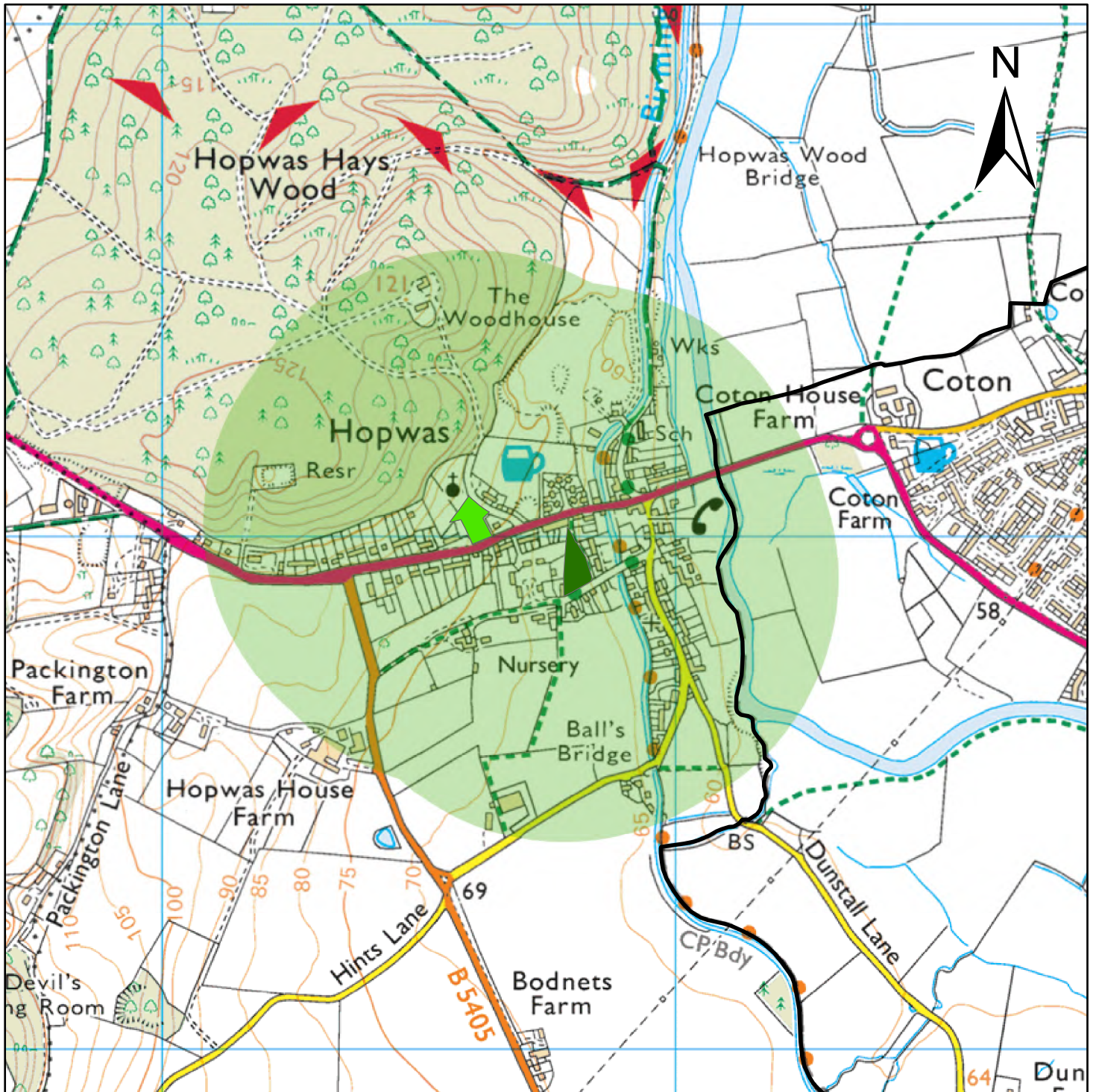


© Crown Copyright. Database Rights 2020 Lichfield District Council. Licence No : 100017765.

### Legend





-  Lichfield District boundary
-  Amenity Greenspace scoring below 40%
-  Amenity Greenspace
-  Amenity Greenspace 480m buffer (10 min walk time)

*Lichfield*  
 district council  
[www.lichfielddc.gov.uk](http://www.lichfielddc.gov.uk)



© Crown Copyright. Database Rights 2020 Lichfield District Council. Licence No : 100017765.

### Legend





-  Lichfield District boundary
-  Amenity Greenspace scoring below 40%
-  Amenity Greenspace
-  Amenity Greenspace 480m buffer (10 min walk time)

*Lichfield*  
district council  
[www.lichfielddc.gov.uk](http://www.lichfielddc.gov.uk)



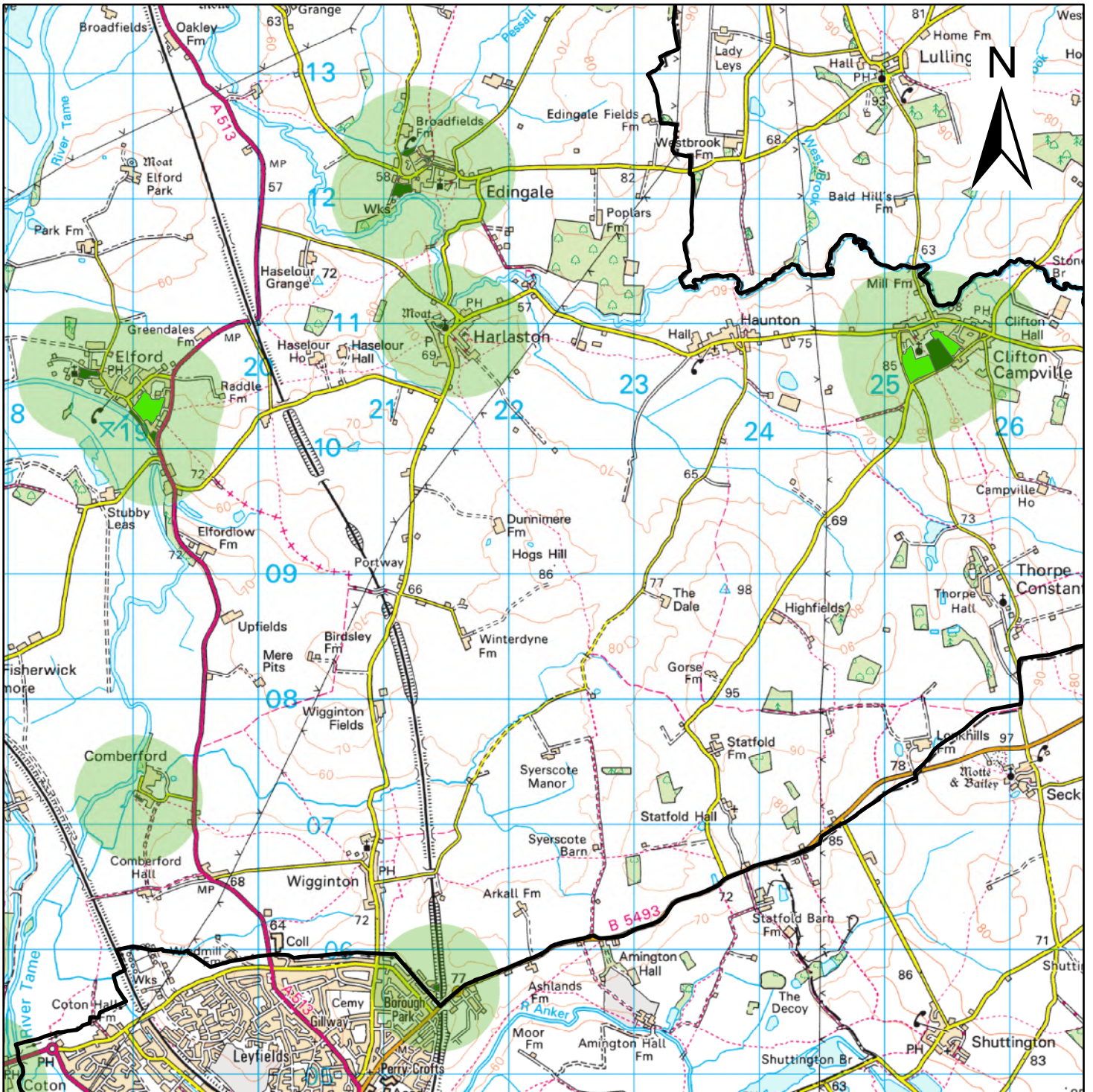
© Crown Copyright. Database Rights 2020 Lichfield District Council. Licence No : 100017765.

## Legend

-  Lichfield District boundary
-  Amenity Greenspace scoring below 40%
-  Amenity Greenspace
-  Amenity Greenspace 480m buffer (10 min walk time)





*Lichfield*  
 district council  
[www.lichfielddc.gov.uk](http://www.lichfielddc.gov.uk)

# Map C14 - Eastern Rural Settlements



© Crown Copyright. Database Rights 2020 Lichfield District Council. Licence No : 100017765.

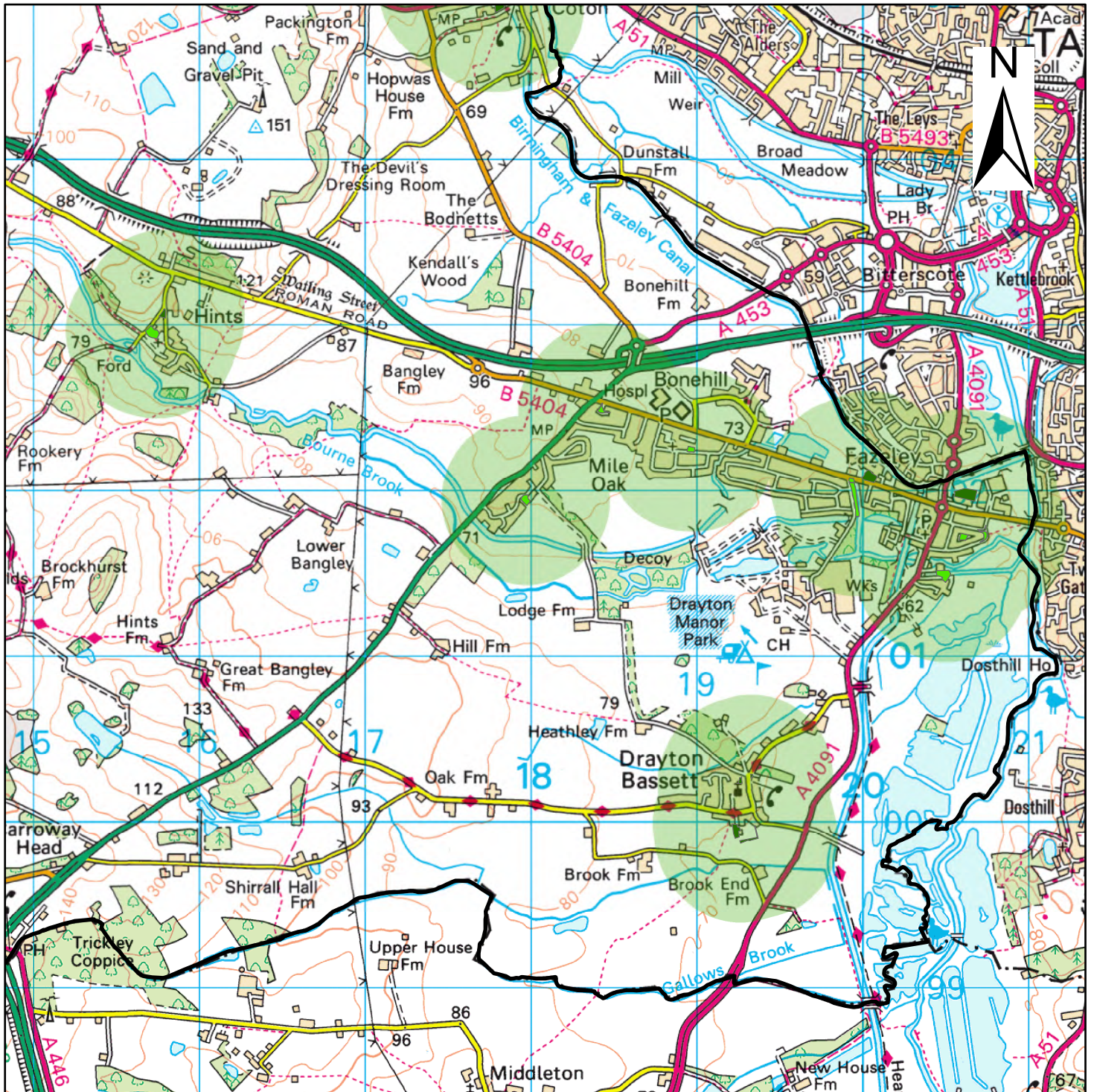
## Legend

-  Lichfield District boundary
-  Amenity Greenspace scoring below 40%
-  Amenity Greenspace
-  Amenity Greenspace 480m buffer (10 min walk)

*Lichfield*  
district council  
[www.lichfielddc.gov.uk](http://www.lichfielddc.gov.uk)







# Map C15 - Southern Rural



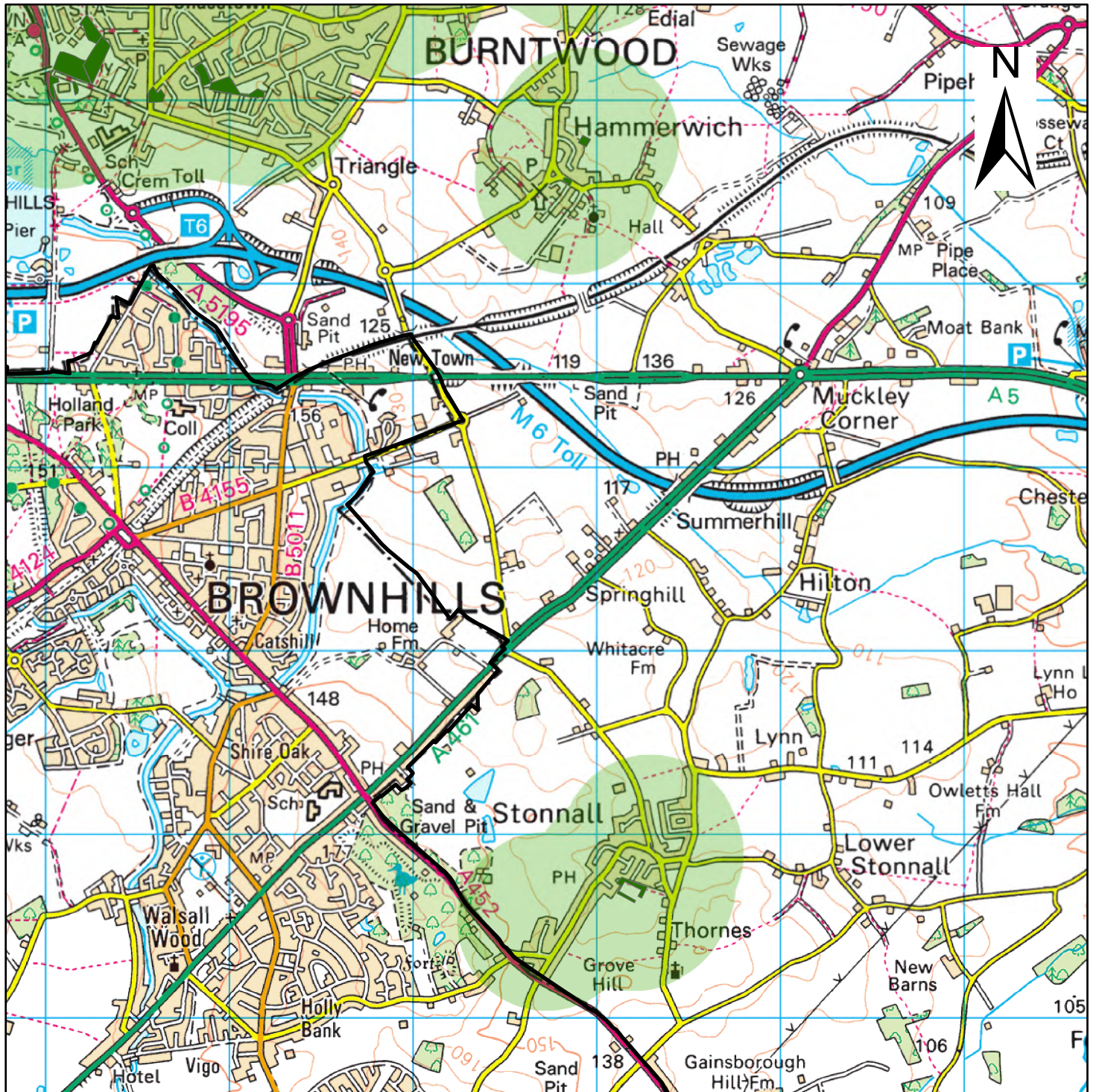
© Crown Copyright. Database Rights 2020 Lichfield District Council. Licence No : 100017765.

## Legend

-  Lichfield District boundary
-  Amenity Greenspace scoring below 40%
-  Amenity Greenspace
-  Amenity Greenspace 480m buffer (10 min walk time)





*Lichfield*  
 district council  
[www.lichfielddc.gov.uk](http://www.lichfielddc.gov.uk)

Map 16 - Western Rural Settlements



© Crown Copyright. Database Rights 2020 Lichfield District Council. Licence No : 100017765.

## Legend

-  Lichfield District boundary
-  Amenity Greenspace scoring below 40%
-  Amenity Greenspace
-  Amenity Greenspace 480m buffer (10 min walk time)

*Lichfield*  
district council  
[www.lichfielddc.gov.uk](http://www.lichfielddc.gov.uk)