

Appendix D – Equipped Play Qualitative Scoring Approach and Scoring

1.1 Equipped Play Scoring Approach

1.1 Physical Quality Score

The following assessment score sheet is derived from 'Assessing Needs and Opportunities'. This scoring system has been used on previous versions of the Open Space Assessment, and is used again to provide continuity between the old and current Assessments. As was described within the main document each site is assessed against its maximum potential with a final score given as a percentage. This has made all sites comparable with sites not scoring poorly where certain elements of the scoring may not have been applicable.

Table 1.1 Physical Quality Score

Element		Score				
		1	2	3	4	5
Main entrance						
Boundary condition						
Roads, paths & access						
Planted areas						
Grassed areas						
Facilities						
	Bins					
	Seats					
	Toilets					
	Parking					
	Lighting					
	Information					
Cleanliness						
Events Programme						
Total Score (out of 62)						
Maximum Potential Score (site by site basis)						
Total score %						

Table 1.2 Scoring System

Attributes	Description	Scores
Main entrance	Easy to find, with a welcome/ advisory sign appropriate size, clear, clean, tidy, well maintained and inviting	4
	Appropriate size, clear, clean, tidy, well maintained and inviting	3
	Obvious, open inviting and clean	2
	Apparent as an entrance and 1 clean	1
	All clearly defined and well maintained	3

Boundaries (including hedges, gates etc)	All clearly defined – maintenance ‘patchy’	2
	All clearly defined – maintenance needed	1
Roads, Paths, cycle-ways and accesses	Suitable materials, level for safe use, edges well defined, surfaces clean and debris and weed free, good disabled access throughout	5
	Suitable materials, level for safe use, edges well defined, disabled access in most areas	4
	Suitable materials, level for safe use, some disabled access	3
	Suitable materials but with some faults, disabled access poor	2
	Road/paths in correct place, but in need of obvious repair, disabled access poor and very restricted	1
Planted Areas (trees, shrubs, floral areas etc)	Numerous planting, with appropriate mix of plants, installed and maintained to a very high standard	5
	Numerous plants, with an appropriate mix of plants, installed and maintained to a reasonable standard	4
	Numerous plants, with an appropriate mix of plants and ‘patchy’ maintenance	3
	Limited range of plants, maintenance acceptable	2
	Limited planting with limited maintenance	1
Grass areas	Full grass cover throughout, dense sward, good colour and cleanly cut	5
	Full grass cover throughout, dense sward, good colour and cleanly cut, few weeds, grass cut frequently to keep length short	4
	Full grass cover throughout main area but some ‘thin’ patches evident; some bald areas discreet; grass cut frequently but length excessive between cuts, cut quality good (no tearing)	3
	General grass cover average and patchy with some bald patches, cut infrequently or at poor frequency, clippings obvious or cut quality poor	2
	General grass cover poor, wear has led to patchy and 1 poor cover with little or no serious attempts to correct the problem, clippings obvious and cut quality poor	1
Facilities: Bins	Numerous and in good condition	5
	Numerous and in average condition	4
	Adequate number in good/average condition	3
	Insufficient number but in good condition	2
	Insufficient number in poor condition	1
Seats	Numerous for the size of the site and in good condition	5
	Numerous for the size of the site and in average condition	4
	Adequate number in good/average condition	3
	Insufficient seats but in good condition	2

	Insufficient seats in poor condition	1
Toilets	Provided within the park, easy to access, signed and well maintained	5
	Provided within or adjacent to the park, difficult to find, maintenance/condition is average	4
	Provided within the park or adjacent to it and visible, but not well cared for and generally uninviting	3
	Provided within the park or adjacent to it, but in very poor condition and generally avoided by park users	2
	Temporary toilet provision for events only	1
Parking	Parking provided integral to, or adjacent to the park, adequate spaces, site clean, tidy, in good condition and well signed	5
	Parking provided integral to, or adjacent to the park, adequate spaces but maintenance could be better	4
	Parking provided integral to, or adjacent to the park, limited spaces, maintenance good or reasonable	3
	Parking provided integral to, or adjacent to the park, limited space, maintenance poor	2
	Parking provision very limited	1
Lighting	Good lighting scheme installed and well maintained	3
	Reasonable lighting scheme installed	2
	Poor lighting scheme	1
Information	Information available for locals and visitors (could be on boards or leaflet form) in some detail	2
	Limited information about the park made available	1
Cleanliness	No evidence of litter, dog fouling or graffiti	5
	Very limited evidence of litter, dog fouling or graffiti	4
	Litter, dog fouling no worse than Grade B	3
	Litter, dog fouling no worse than Grade C	2
	Litter, dog fouling no worse than Grade D	1
Events programme	Full events programme with supporting leaflets	5
	Full events programme	4
	Events programme is in place which delivers at least one major event each year with some minor events	3
	Some events	2
	An event	1


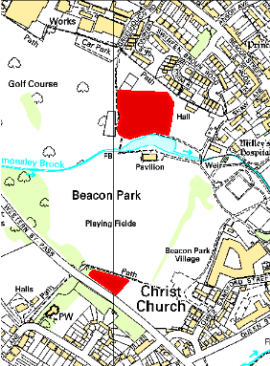
1.2 Methodology for Play Value


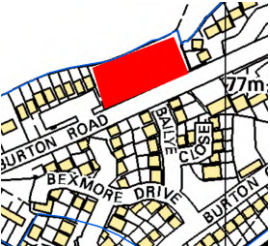
The methodology for assessing the 'play value' of areas of equipped play is included within the Children & Young People's chapter of the main document. This element of quality scoring uses a series of criteria devised from the consultation for the play strategy and is designed to consider the quality of play at each site. In a similar manner to the physical quality scoring each site has been scored and given a potential maximum score to which the site should aspire. Each Criteria can score up to 100%, however where a certain criteria may not be 100% applicable to a particular site.


Degree to which play area is overlooked	Degree to which site is inclusive	Proximity to other services/facilities	Does it have highest catchment coverage (within 480m/10 min walk time)	Accessibility barriers		Play value – Children’s criteria	Equipment quality	Overall comments/Final score
<ul style="list-style-type: none"> • Visible from properties fronting onto the site • Visible by traffic (moderate residential volume and speed) • Visible from footpaths 	<ul style="list-style-type: none"> • Open during daylight • Level, even surfaces for pushchairs/wheelchairs • Seating opportunities (both formal and informal) 	<ul style="list-style-type: none"> • Opportunities to travel to play on route to other events/facilities • Proximity to shops, community buildings and schools 	<ul style="list-style-type: none"> • Residential areas within the 480m/10minute walk time buffer. 	Physical Barriers - Railways lines, busy roads, canals, poor footpaths	Social Barriers - Local youth disputes, negative attitudes of residents to children	<ol style="list-style-type: none"> 1. Opportunities to run/walk 2. Hard surface to cycle, roller-skate, basketball, skateboard 3. Ability to play ball games 4. Opportunities to sit/hang out. 5. Risky play - climbing, jumping, swinging 6. Natural play - hills, trees. 7. Well maintained - bins, rubbish 	Quality of equipment, presence of any broken equipment or equipment in need of repair	<p>Current Score = sum of all current scores</p> <p>Maximum Score = sum of all maximum scores</p>
100% = overlooked	100% = inclusive	100% = close to multiple facilities	100% = full residential coverage	100% = no barriers		100% = 5+ out of 7	100% = excellent condition	
0% = not overlooked	0% = not inclusive	0% = no facilities in close proximity	0% = no residential coverage	0% = barriers present		0% = 0 out of 7	0% = poor condition	

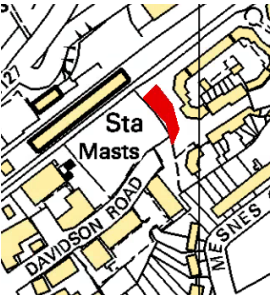
Name	Main Entrance	Boundary Condition	Road/Path	Planted Areas	Grass Area	Bin	Seats	Toilets	Parking	Lighting	Information	Cleanliness	Event Programme	Total	Max Score	% score
Max Score per attribute	4	3	5	5	5	5	5	5	5	3	2	5	5		57	
Beacon Park	3	3	5	5	5	5	5	5	5	3	0	5	0	49	50	98%
Beech Gardens	1	3	0	2	4	0	1	0	0	0	0	4	0	15	27	56%
Burton Road, Streethay	3	3	0	3	4	3	3	0	0	0	2	5	0	26	34	76%
City Wharf	2	2	0	3	3	0	0	0	0	0	0	3	0	13	22	59%
Stowe Croft, Netherstowe	1	2	4	1	3	2	5	0	0	3	0	4	0	25	40	63%
Darnford Park	3	3	3	5	5	3	3	0	4	0	0	5	0	34	52	65%
David Garrick Gardens, Curborough	2	3	3	1	3	2	1	0	5	2	0	4	0	26	45	58%
Heather Close / Scotch Orchard	1	2	3	2	3	1	0	0	0	0	0	4	0	16	27	59%
Lightwood Road, Darwin Park	2	3	5	4	5	5	3	0	0	2	1	5	0	35	42	83%
Oakenfield / James Greenway	2	3	3	1	3	3	3	0	2	3	0	1	0	24	42	57%
Saddlers Wood	1	3	1	4	4	1	2	0	0	0	1	5	0	22	39	56%
Sante Foy Avenue, Darwin Park	4	3	4	5	5	2	0	0	0	0	1	4	0	28	34	82%
Shortbutts Park	3	3	5	4	5	5	4	0	4	3	0	4	0	40	44	91%
Stychbrook Gardens	4	3	0	2	5	3	0	0	4	0	1	5	0	27	34	79%
Stowe Fields	1	3	1	2	3	2	2	0	0	0	1	5	0	20	38	53%
Vallentin Way, Netherstowe	3	2	4	3	5	5	4	0	0	2	0	5	0	33	39	85%
Streethay SDA - Cathedral View	4	3	4	2	2	4	4	0	0	3	0	5	0	31	39	79%
Streethay SDA - Roman Heights	4	3	4	2	2	4	4	0	0	3	0	5	0	31	39	79%
Redwood Park, Burntwood	2	3	3	4	4	3	3	0	2	0	0	2	0	26	42	62%
Chase Terrace Park	3	3	5	3	5	4	5	0	4	2	0	4	0	38	45	84%
Burntwood Park	3	2	1	2	2	3	3	0	0	0	1	5	0	22	39	56%



Burntwood SDA	4	3	3	3	4	4	4	0	0	2	0	5	0	32	37	86%
Alrewas	3	3	0	3	5	3	3	0	4	1	1	5	0	31	42	74%
Village Hall, Armitage	3	3	2	3	4	2	3	0	4	1	1	5	0	31	47	66%
St Barbara's Road, Armitage	2	3	5	4	3	2	1	0	1	0	0	5	0	26	42	62%
Hawksyard, Armitage	2	2	5	5	5	3	5	0	0	1	0	5	0	33	40	83%
Millmoor Avenue, Armitage	3	3	4	3	4	2	2	0	1	0	0	5	0	27	42	64%
Laurel House, Fazeley	3	3	0	3	3	3	3	0	0	0	2	5	0	25	34	74%
Mile Oak Recreation Ground	2	3	5	4	3	2	1	0	1	0	0	5	0	26	42	62%
Worthington Road, Fradley	4	3	5	4	5	5	4	0	4	3	0	4	0	41	44	93%
Tumbill Road, Fradley	4	4	4	5	5	4	4	0	0	2	0	4	0	36	40	90%
Hay End :Lane, Fradley	3	3	5	2	5	2	3	0	5	1	1	5	0	35	47	74%
Little Aston	4	3	5	5	5	5	5	0	5	0	2	5	3	47	49	96%
Shenstone	3	3	5	5	5	5	4	0	5	2	2	5	0	44	52	85%
Hopwas	4	3	3	2	3	3	2	0	0	1	2	5	0	28	42	67%
Kings Bromley	3	3	0	2	5	3	3	0	4	1	1	5	0	30	42	71%
Stonnall	2	3	3	2	5	5	3	0	0	0	2	4	0	29	39	74%
Clifton Campville	4	3	3	2	4	3	5	0	0	0	1	5	0	30	38	79%
Colton	4	3	2	4	5	4	4	0	4	0	1	5	0	36	45	80%
Comberford	4	3	0	5	5	3	4	0	0	0	2	5	0	31	33	94%
Drayton Basset	4	3	4	2	5	2	3	0	4	0	1	5	0	33	45	73%
Edingale	3	3	0	2	5	2	5	0	4	0	1	4	0	29	38	76%
Elford	4	3	3	2	3	3	2	0	0	1	2	5	0	28	42	67%
Mansion Drive, Hammerwich	2	3	0	4	5	4	2	0	0	0	1	5	0	26	34	76%
Hospital Road, Hammerwich	4	3	5	3	5	3	2	0	5	0	0	2	0	32	39	82%
Harlaston	4	3	3	2	3	3	2	0	0	1	2	5	0	28	42	67%
Hill Ridware	4	3	4	4	5	4	3	0	4	2	0	5	0	37	44	84%
Browns Lane, North of Tamworth	4	3	4	4	5	4	3	0	3	1	0	5	0	36	44	82%


<p>Play Location</p> <p>Beacon Park</p> <p>Large play area with a variety of play equipment, including a basket ball park. A skate park is located on the outskirts of the park.</p> 	<p>Degree to which play area is overlooked, perception of safety –</p> <ul style="list-style-type: none"> Visible from properties fronting onto site, Visible by traffic – moderate residential volume and speed Visible from footpaths <p>100% overlooked -0% not overlooked</p>	<p>Degree to which site is 'inclusive'</p> <ul style="list-style-type: none"> Open during daylight Level even surfaces for pushchairs & wheelchairs Seating opportunities both formal and informal New wheelchair Swing <p>100% inclusive – 0% not inclusive</p>	<p>Proximity to other services & facilities</p> <p>Opportunities to travel to play on route to other events</p> <ul style="list-style-type: none"> Shops, community buildings, school Café & kiosk Scout hut Pavilion <p>100% multi facilities – 0% no facilities</p>	<p>Does it have highest catchment coverage</p> <p>Within 480m /10 min walk time</p> <p>100% full residential coverage – 0% no coverage</p>	<p>Accessibility barriers</p> <p>Physical</p> <ul style="list-style-type: none"> Railway lines, busy roads, canals, poor footpath links etc. <p>Social</p> <ul style="list-style-type: none"> Local youth disputes, negative attitudes of residents to children <p>100% no barriers – 0% barriers</p>	<p>Play value – Children's criteria (must have at least 5 out of 7)</p> <ul style="list-style-type: none"> Opportunities to run/walk Hard surface to cycle, basketball, roller stake, skateboard Ability to play ball games Opportunities to sit/hang out Risky play – climbing, jumping, swinging Natural play – hills, tress Well maintained – bins, litter <p>100% 5 out of 7 – 0% 0 out of 7</p>	<p>Equipment quality</p> <p>Broken equipment or in need of repair</p> <p>100% excellent condition – 0% poor condition</p>	<p>Overall comments</p> <p>An excellent park which offers a wide variety of play opportunities. There is something for all ages and both equipped and natural play is available.</p> <p>Equipment and the wider area is well maintained. Addition of a wheelchair swing to make the play area more inclusive and accessible</p>
<p>Score</p>								
60%	100%	100%	80%	100% Physical, 100% Social	100%	100%		
<p>Comments</p>								
 <p>Due to its location in a large park the play areas are not visible from properties or roads. The play areas are visible from footpaths within the park and by users from other parts of the park. The park café overlooks the majority of the play area. It also has a ranger service throughout the year during daylight hours.</p>	<p>Site provides excellent range of equipment, seating areas (both formal and informal) and pathways, all to a high standard and suitable for all users.</p>	<p>The park is within walking distance of the city centre and adjacent to a supermarket. There are also a number of facilities within the park.</p> <p>Christchurch school is within 250m of the skatepark and around 500m from the play area..</p>	<p>A large part of the catchment covers the rest of Beacon Park and parts of the city centre with few residential properties within the 480m buffer.</p> <p>However the park is a destination which many people outside of the 480m catchment will travel to use. As such this catchment isn't appropriate for this sight.</p>	<p>Physical: None</p> <p>Social: None</p>	<p>Opportunities to run/walk, Hard surface, Ability to play ball games, Opportunities to sit/hang out, Risky play, Natural play, Well maintained.</p> <p>Park provides a range of natural and equipped play for all ages. The play area is set within the wider Beacon Park which offers other recreational activities and opportunities.</p>	<p>The play equipment and skate park in Beacon Park are in excellent condition.</p>		
<p>Suggested Improvements</p>								
None	None	None	None	None	None	None		
<p>Max score</p>								
60%	100%	100%	80%	100%/100%	100%	100%	<p>Total Score: 740 / 740</p>	

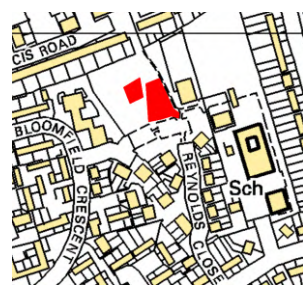
<p>Play Location</p> <p>Burton Road, Streethay</p> <p>Range of equipment for various ages.</p>  	<p>Degree to which play area is overlooked, perception of safety</p> <ul style="list-style-type: none"> Visible from properties fronting onto site, Visible by traffic – moderate residential volume and speed Visible from footpaths <p>100% overlooked - 0% not overlooked</p>	<p>Degree to which site is 'inclusive'</p> <ul style="list-style-type: none"> Open during daylight Level even surfaces for pushchairs & wheelchairs Seating opportunities both formal and informal <p>100% inclusive – 0% not inclusive</p>	<p>Proximity to other services & facilities</p> <p>Opportunities to travel to play on route to other events</p> <ul style="list-style-type: none"> Shops, community buildings, school <p>100% multi facilities – 0% no facilities</p>	<p>Does it have highest catchment coverage</p> <p>Within 480m /10 min walk time</p> <p>100% full residential coverage – 0% no coverage</p>	<p>Accessibility barriers</p> <p>Physical</p> <ul style="list-style-type: none"> Railway lines, busy roads, canals, poor footpath links etc. <p>Social</p> <ul style="list-style-type: none"> Local youth disputes, negative attitudes of residents to children <p>100% no barriers – 0% barriers</p>	<p>Play value – Children's criteria (must have at least 5 out of 7)</p> <ul style="list-style-type: none"> Opportunities to run/walk Hard surface to cycle, basketball, roller stake, skateboard Ability to play ball games Opportunities to sit/hang out Risky play – climbing, jumping, swinging Natural play – hills, tress Well maintained – bins, litter <p>100% 5 out of 7 – 0% 0 out of 7</p>	<p>Equipment quality</p> <p>Broken equipment or in need of repair</p> <p>100% excellent condition – 0% poor condition</p>	<p>Overall comments</p> <p>This site provides an important facility to the residents of Streethay. It has a good range of equipment for a small site.</p> <p>There is potential to improve the visibility of the site by reducing the hedge height along Burton Road.</p> <p>Signage to the site and to the nearest pedestrian crossing may also be beneficial.</p> <p>This site is adjacent to the new housing development, the Streethay SDA.</p>
Score								
25%	60%	0%	40%	50% Physical, 100% Social	100%	90%		
Comments								
Site is not visible from properties, road or footpaths.	Site has plenty of informal and formal seating. There are no footpaths in the site, and the site is not flat, so may be unsuitable for wheeled users.	Site is not located in proximity to any services or facilities. However it does provide an important local facility for the residents in the immediate area.	A large amount of the catchment is currently open fields, and the new SDA development. The site serves the local residents as is the only accessible play space in this area.	Physical: Burton Road separates the site from the majority of dwellings in the catchment. The formal crossing is away from the site. Social: None	Opportunities to run/walk, Ability to play ball games, Opportunities to sit/ hang out, Risky play, Natural play The site was not well maintained at time of visit, there was litter present with only 1 bin located within the site.	Good range of equipment for a small site. All equipment in good working order but would benefit from repainting.		
Suggested Improvements								
Reduce the hedge height so site is visible from road and footpath.	Potential to add footpath across site, though due to its small size this may not be appropriate.	The development adjacent to the site may improve this score.	The development adjacent to this site will improve this score.	Traffic calming or signage to the existing pedestrian crossing may be helpful.	Potential to add hard surfaces. Increase maintenance and the number of bins.	Repainting the equipment would improve the appearance of the play area.		
Max score								
50%	100%	0%	40%	50%/100%	100%	100%		
Total Score:							465 / 540	

Play Location	Degree to which play area is overlooked, perception of safety –	Degree to which site is 'inclusive'	Proximity to other services & facilities	Does it have highest catchment coverage	Accessibility barriers	Play value – Children's criteria (must have at least 5 out of 7)	Equipment quality	Overall comments
City Wharf, Lichfield Swings, natural play, small adventure trail. 	<ul style="list-style-type: none"> Visible from properties fronting onto site, Visible by traffic – moderate residential volume and speed Visible from footpaths 100% overlooked -0% not overlooked	<ul style="list-style-type: none"> Open during daylight Level even surfaces for pushchairs & wheelchairs Seating opportunities both formal and informal 100% inclusive – 0% not inclusive	Opportunities to travel to play on route to other events <ul style="list-style-type: none"> Shops, community buildings, school 100% multi facilities – 0% no facilities	Within 480m /10 min walk time 100% full residential coverage – 0% no coverage	Physical <ul style="list-style-type: none"> Railway lines, busy roads, canals, poor footpath links etc. Social <ul style="list-style-type: none"> Local youth disputes, negative attitudes of residents to children 100% no barriers – 0% barriers	<ul style="list-style-type: none"> Opportunities to run/walk Hard surface to cycle, basketball, roller stake, skateboard Ability to play ball games Opportunities to sit/hang out Risky play – climbing, jumping, swinging Natural play – hills, tress Well maintained – bins, litter 100% 5 out of 7 – 0% 0 out of 7	Broken equipment or in need of repair 100% excellent condition – 0% poor condition	Site is of good quality however is small so is limited in its potential to offer further play opportunities. At the time of visit maintenance was poor, this needs to be improved. Due to the nature of the built up area there is little opportunity to play elsewhere. This site is an important play area for this residential development.
Score								
100%	100%	100%	50%	50% Physical, 100% Social	100%	100%		
Comments								
The site is overlooked by the adjacent residential properties, and from the platform of Lichfield City Station.	Site is accessible with several routes leading to the park. The site is level and has good formal and informal seating.	Site is located close to city centre and the facilities located there. Provides a play area for the new residential development.	Approximately half the catchment is the city centre whilst the other half is residential.	Physical: Railway separates site from the city centre. Social: None	Opportunities to run/walk, Ability to play ball games, Opportunities to sit/hang out, Risky play, Natural play. Site is small but offers some play opportunities to local residents.	Site is relatively new and all equipment is in good condition.		
Suggested Improvements								
Ensure vegetation is kept low to ensure play area remains visible	None	None	Little potential to improve this score.	None	Due to the size of the site additional play equipment etc wouldn't be appropriate. Maintenance needs to be improved - at the time of visit the site was not well maintained, bins were overflowing and there was litter surrounding the benches.	None		
Max score								
100%	100%	100%	50%	50% / 100%	100%	100%	Total Score: 700 / 700	

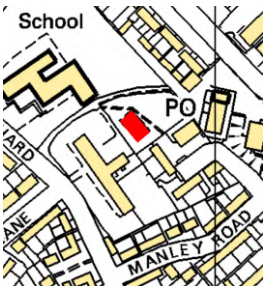




Play Location	Degree to which play area is overlooked, perception of safety –	Degree to which site is 'inclusive'	Proximity to other services & facilities	Does it have highest catchment coverage	Accessibility barriers	Play value – Children's criteria	Equipment quality	Overall comments
<p>Darnford Park</p> <p>This site has a small fenced play area for young children.</p>  	<ul style="list-style-type: none"> Visible from properties fronting onto site, Visible by traffic – moderate residential volume and speed Visible from footpaths Car park <p>100% overlooked -0% not overlooked</p>	<ul style="list-style-type: none"> Open during daylight Level even surfaces for pushchairs & wheelchairs Seating opportunities both formal and informal <p>100% inclusive – 0% not inclusive</p>	<p>Opportunities to travel to play on route to other events</p> <ul style="list-style-type: none"> Shops, community buildings, school <p>100% multi facilities – 0% no facilities</p>	<p>Within 480m /10 min walk time</p> <p>100% full residential coverage – 0% no coverage</p>	<p>Physical</p> <ul style="list-style-type: none"> Railway lines, busy roads, canals, poor footpath links etc. <p>Social</p> <ul style="list-style-type: none"> Local youth disputes, negative attitudes of residents to children <p>100% no barriers – 0% barriers</p>	<p>(must have at least 5 out of 7)</p> <ul style="list-style-type: none"> Opportunities to run/walk Hard surface to cycle, basketball, roller stake, skateboard Ability to play ball games Opportunities to sit/hang out Risky play – climbing, jumping, swinging Natural play – hills, tress Well maintained – bins, litter <p>100% 5 out of 7 – 0% 0 out of 7</p>	<p>Broken equipment or in need of repair</p> <p>100% excellent condition – 0% poor condition</p>	<p>The play area is old and is need of replacement.</p> <p>Footpaths seem well used by dog walkers.</p> <p>There are plans to introduce natural play but this is yet to be implemented</p>
Score								
50%	50%	0%	50%	40% Physical, 100% Social	100%	50%		
Comments								
The site is not overlooked by nearby properties or roads. Some overlooking by footpaths.	Surfaces uneven and path through site may not suit wheeled users despite being flat. No formal surfacing Seating around play in the adjacent open space.	Site is not in close proximity to any services or facilities.	The site is located on the edge of the settlement which restricts the catchment.	Physical: Adjacent to A38. Darnford Lane can be busy at times, with fast traffic. Social: None	Opportunities to run/walk, Ability to play ball games, Opportunities to sit/hang out, Risky Play, Well maintained.	Equipment is old but in working order.		
Suggested Improvements								
There is no potential to improve this element for this site.	Increase seating around the play area. Improve footpaths.	None	There is no potential to improve this element for this site.	There is little potential to improve this element.	Potential to increase play value by introducing: Hard surfaces, natural play. Seating could also be increased as it is very limited around the play area.	Equipment could be refurbished. Potential to increase the equipment available; including natural play.		
Max score								
60%	100%	0%	50%	40% / 100%	100%	100%		
							Total Score: 440 / 550	


<p>Play Location</p> <p>David Garrick Gardens, Curborough Community Centre</p> <p>This site has equipment for younger children and older children, and football posts.</p> 	<p>Degree to which play area is overlooked, perception of safety</p> <ul style="list-style-type: none"> Visible from properties fronting onto site, Visible by traffic – moderate residential volume and speed Visible from footpaths <p>100% overlooked - 0% not overlooked</p>	<p>Degree to which site is 'inclusive'</p> <ul style="list-style-type: none"> Open during daylight Level even surfaces for pushchairs & wheelchairs Seating opportunities both formal and informal <p>100% inclusive – 0% not inclusive</p>	<p>Proximity to other services & facilities</p> <p>Opportunities to travel to play on route to other events</p> <ul style="list-style-type: none"> Shops, community buildings, school <p>100% multi facilities – 0% no facilities</p>	<p>Does it have highest catchment coverage</p> <p>Within 480m /10 min walk time</p> <p>100% full residential coverage – 0% no coverage</p>	<p>Accessibility barriers</p> <p>Physical</p> <ul style="list-style-type: none"> Railway lines, busy roads, canals, poor footpath links etc. <p>Social</p> <ul style="list-style-type: none"> Local youth disputes, negative attitudes of residents to children <p>100% no barriers – 0% barriers</p>	<p>Play value – Children's criteria (must have at least 5 out of 7)</p> <ul style="list-style-type: none"> Opportunities to run/walk Hard surface to cycle, basketball, roller stake, skateboard Ability to play ball games Opportunities to sit/hang out Risky play – climbing, jumping, swinging Natural play – hills, tress Well maintained – bins, litter <p>100% 5 out of 7 – 0% 0 out of 7</p>	<p>Equipment quality</p> <p>Broken equipment or in need of repair</p> <p>100% excellent condition – 0% poor condition</p>	<p>Overall comments</p> <p>This site is well maintained and well used.</p> <p>This site has the potential to be improved in terms of type and number of equipment provided given the size and location of the site.</p> <p>There is no provision in terms of equipment for older children/ teenagers at this site. This is a potential improvement that could be made, for example a MUGA or skate ramp.</p>
Score								
50%	60%	100%	100%	100% Physical, 100% Social	100%	100%	There is an opportunity to add natural play.	
Comments								
<p>Overlooked by nearby flats on one side, possibly visible from upstairs rear windows of adjacent houses.</p> <p>Due to location it is not visible by traffic, Well used footpath through site.</p> <p>Also over looked by the community centre which is regularly used.</p>	<p>Site is largely open with limited seating. Off the formal path use by wheeled users would be difficult.</p>	<p>Adjacent to community centre which is well used and generates pedestrian movement through site. Close to Willows School.</p>	<p>Site has full residential catchment.</p>	<p>Physical: None</p> <p>Social: None</p>	<p>Opportunities to run/walk, Ability to play ball games, Opportunities to sit/hang out, Risky play, Well maintained.</p>	<p>Equipment seems new, and well used.</p>		
Suggested Improvements								
<p>Limited opportunity to improve residential overlooking.</p>	<p>Increase the amount of seating, both formal and informal. Improve accessibility for wheeled users within the site.</p>	<p>None</p>	<p>None</p>	<p>None</p>	<p>Potential to improve play value by including opportunities for: natural play, hard surfaces. Seating could be improved, as only limited amount available.</p>	<p>Potential to increase the amount of equipment given the size of the site.</p>		
Max score								
50%	100%	100%	100%	100%/100%	100%	100%	Total Score: 710 / 750	





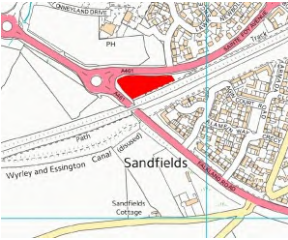
Play Location	Degree to which play area is overlooked, perception of safety –	Degree to which site is 'inclusive'	Proximity to other services & facilities	Does it have highest catchment coverage	Accessibility barriers	Play value – Children's criteria	Equipment quality	Overall comments
Heather Close/ Scotch Orchard Small MUGA.	<ul style="list-style-type: none"> Visible from properties fronting onto site, Visible by traffic – moderate residential volume and speed Visible from footpaths 100% overlooked - 0% not overlooked	<ul style="list-style-type: none"> Open during daylight Level even surfaces for pushchairs & wheelchairs Seating opportunities both formal and informal 100% inclusive – 0% not inclusive	Opportunities to travel to play on route to other events <ul style="list-style-type: none"> Shops, community buildings, school 100% multi facilities – 0% no facilities	Within 480m /10 min walk time 100% full residential coverage – 0% no coverage	Physical <ul style="list-style-type: none"> Railway lines, busy roads, canals, poor footpath links etc. Social <ul style="list-style-type: none"> Local youth disputes, negative attitudes of residents to children 100% no barriers – 0% barriers	(must have at least 5 out of 7) <ul style="list-style-type: none"> Opportunities to run/walk Hard surface to cycle, basketball, roller skate, skateboard Ability to play ball games Opportunities to sit/hang out Risky play – climbing, jumping, swinging Natural play – hills, tress Well maintained – bins, litter 100% 5 out of 7 – 0% 0 out of 7	Broken equipment or in need of repair 100% excellent condition – 0% poor condition	Planting is maturing to provide a buffer around the site. Potential for adjacent green space to have some play equipment or natural play. Site needs seating.
Score								
40%	50%	100%	70%	80% Physical, 100% Social	80%	70%		
Comments								
Overlooked on one side by properties, planting along footpath is overgrown which reduces visibility.	Path across site is in good condition, though path along edge of site is in poor condition and overgrown. Lack of seating.	Local parade of shops, and Scotch Orchard School.	Catchment includes industrial areas and agricultural land to the north.	Physical: Eastern avenue has fast traffic, though there is pedestrian crossings. Social: None	Opportunities to run/walk, Hard surface, Ability to play ball games, Opportunities to sit/ hang out	MUGA needs repainting but is in working order. High levels of litter at times.		
Suggested Improvements								
Reduce hedge heights to increase visibility. Development of vacant building could increase visibility.	Seating within the site is required. Improvement path along edge of site.	None	None	None	Potential to add seating, natural play, play equipment (to include risky play). Maintenance needs improving.	Increase maintenance, repaint MUGA.		
Max score								
80%	100%	100%	70%	80% / 100%	100%	100%		
							Total Score: 590 / 730	


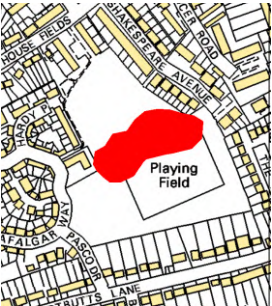



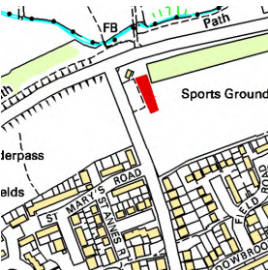
<p>Play Location</p> <p>Lightwood Road, Darwin Park</p> <p>Play equipment for young children.</p>  	<p>Degree to which play area is overlooked, perception of safety</p> <ul style="list-style-type: none"> Visible from properties fronting onto site, Visible by traffic – moderate residential volume and speed Visible from footpaths <p>100% overlooked - 0% not overlooked</p>	<p>Degree to which site is 'inclusive'</p> <ul style="list-style-type: none"> Open during daylight Level even surfaces for pushchairs & wheelchairs Seating opportunities both formal and informal <p>100% inclusive – 0% not inclusive</p>	<p>Proximity to other services & facilities</p> <p>Opportunities to travel to play on route to other events</p> <ul style="list-style-type: none"> Shops, community buildings, school <p>100% multi facilities – 0% no facilities</p>	<p>Does it have highest catchment coverage</p> <p>Within 480m /10 min walk time</p> <p>100% full residential coverage – 0% no coverage</p>	<p>Accessibility barriers</p> <p>Physical</p> <ul style="list-style-type: none"> Railway lines, busy roads, canals, poor footpath links etc. <p>Social</p> <ul style="list-style-type: none"> Local youth disputes, negative attitudes of residents to children <p>100% no barriers – 0% barriers</p>	<p>Play value – Children's criteria (must have at least 5 out of 7)</p> <ul style="list-style-type: none"> Opportunities to run/walk Hard surface to cycle, basketball, roller stake, skateboard Ability to play ball games Opportunities to sit/hang out Risky play – climbing, jumping, swinging Natural play – hills, tress Well maintained – bins, litter <p>100% 5 out of 7 – 0% 0 out of 7</p>	<p>Equipment quality</p> <p>Broken equipment or in need of repair</p> <p>100% excellent condition – 0% poor condition</p>	<p>Overall comments</p> <p>Excellent site for younger children.</p> <p>Potential to include equipment for older children.</p>
Score								
100%	100%	100%	100%	90% Physical, 100% Social	100%	100%		
Comments								
<p>Located within a wider green area which is surrounded by housing, has a number of well used footpaths through site. Visible from Blakeman Way.</p>	<p>The site is highly accessible due to a number of footpaths which cross the wider green space and link the equipped play areas together. Plenty of seating available.</p>	<p>Play area is located within walking distance of Waitrose and the community hall.</p>	<p>The site has a wide catchment consisting of mainly residential properties.</p>	<p>Physical: Blakeman Way adjacent, though slow traffic speeds and informal crossings.</p> <p>Social: None</p>	<p>Opportunities to run/walk, Ability to play ball games, Opportunities to sit hang out, Risky Play, Natural Play, Well maintained.</p>	<p>Site is good for young children. Equipment is in good condition.</p>		
Suggested Improvements								
None	None	None	None	Potential to add a formal crossing on Blakeman Way	While the footpaths provide hard surfacing for skateboarding etc, there is no designated hard surface area.	Potential to include equipment for older children/ teenagers.		
Max score								
100%	100%	100%	100%	100% / 100%	100%	100%		
							<p>Total Score: 790 / 800</p>	


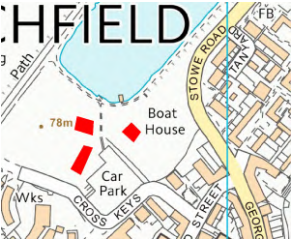
<p>Play Location</p> <p>Oakenfield/ James Greenway, Lichfield</p> <p>This site hosts a MUGA, small children's play area and some equipment for older children.</p> 	<p>Degree to which play area is overlooked, perception of safety –</p> <ul style="list-style-type: none"> Visible from properties fronting onto site, Visible by traffic – moderate residential volume and speed Visible from footpaths <p>100% overlooked - 0% not overlooked</p>	<p>Degree to which site is 'inclusive'</p> <ul style="list-style-type: none"> Open during daylight Level even surfaces for pushchairs & wheelchairs Seating opportunities both formal and informal <p>100% inclusive – 0% not inclusive</p>	<p>Proximity to other services & facilities</p> <p>Opportunities to travel to play on route to other events</p> <ul style="list-style-type: none"> Shops, community buildings, school <p>100% multi facilities – 0% no facilities</p>	<p>Does it have highest catchment coverage</p> <p>Within 480m /10 min walk time</p> <p>100% full residential coverage – 0% no coverage</p>	<p>Accessibility barriers</p> <p>Physical</p> <ul style="list-style-type: none"> Railway lines, busy roads, canals, poor footpath links etc. <p>Social</p> <ul style="list-style-type: none"> Local youth disputes, negative attitudes of residents to children <p>100% no barriers – 0% barriers</p>	<p>Play value – Children's criteria (must have at least 5 out of 7)</p> <ul style="list-style-type: none"> Opportunities to run/walk Hard surface to cycle, basketball, roller stake, skateboard Ability to play ball games Opportunities to sit/hang out Risky play – climbing, jumping, swinging Natural play – hills, tress Well maintained – bins, litter <p>100% 5 out of 7 – 0% 0 out of 7</p>	<p>Equipment quality</p> <p>Broken equipment or in need of repair</p> <p>100% excellent condition – 0% poor condition</p>	<p>Overall comments</p> <p>There is a lot of play equipment in this small site, something to suit all ages.</p> <p>Equipment looks well used but is in need of refurbishment.</p> <p>Maintenance needs improving, graffiti and litter throughout the site.</p> <p>Consider whether there is potential to add play value through natural play.</p>
Score								
100%	100%	100%	100%	100% Physical, 80% Social	100%	60%		
Comments								
Overlooked on all sides. Not visible from traffic. Footpath through site	Even surfaces, Formal and informal seating	Close to shops, Willows school.	Site has full residential catchment.	Physical: No physical barriers Social: Site is messy & unkempt, graffiti & litter present.	Opportunities to run/walk, Hard surfaces, Ability to play ball games, Opportunities to site/hang out, Risky play.	Majority of play equipment looks tired and needs refurbishing, all in working order still.		
Suggested Improvements								
None	None	None	None	Improve maintenance of site to reduce litter & graffiti	Consider whether there is potential to add play value through natural play. Maintenance of the site needs improving.	Majority of equipment needs refurbishing.		
Max score								
100%	100%	100%	100%	100% / 100%	100%	100%	Total Score: 740 / 800	


Play Location	Degree to which play area is overlooked, perception of safety –	Degree to which site is ‘inclusive’	Proximity to other services & facilities	Does it have highest catchment coverage	Accessibility barriers	Play value – Children’s criteria	Equipment quality	Overall comments
<p>Saddlers Wood</p> <p>This site has a fenced play area for young children, a basketball court and football posts.</p> 	<ul style="list-style-type: none"> Visible from properties fronting onto site, Visible by traffic – moderate residential volume and speed Visible from footpaths <p>100% overlooked -0% not overlooked</p>	<ul style="list-style-type: none"> Open during daylight Level even surfaces for pushchairs & wheelchairs Seating opportunities both formal and informal <p>100% inclusive – 0% not inclusive</p>	<p>Opportunities to travel to play on route to other events</p> <ul style="list-style-type: none"> Shops, community buildings, school <p>100% multi facilities – 0% no facilities</p>	<p>Within 480m /10 min walk time</p> <p>100% full residential coverage – 0% no coverage</p>	<p>Physical</p> <ul style="list-style-type: none"> Railway lines, busy roads, canals, poor footpath links etc. <p>Social</p> <ul style="list-style-type: none"> Local youth disputes, negative attitudes of residents to children <p>100% no barriers – 0% barriers</p>	<p>(must have at least 5 out of 7)</p> <ul style="list-style-type: none"> Opportunities to run/walk Hard surface to cycle, basketball, roller stake, skateboard Ability to play ball games Opportunities to sit/hang out Risky play – climbing, jumping, swinging Natural play – hills, tress Well maintained – bins, litter <p>100% 5 out of 7 – 0% 0 out of 7</p>	<p>Broken equipment or in need of repair</p> <p>100% excellent condition – 0% poor condition</p>	<p>This site has an overall natural appearance given the landscape and planting.</p> <p>Footpaths could be improved throughout the site, to improve comfort to wheeled users.</p> <p>There is a lack of seating and bins around the MUGA and goal posts, potential for improvement.</p> <p>A crossing over Roman Way would improve the accessibility.</p>
Score								
30%	50%	100%	100%	50% Physical, 100% Social	100%	100%		
Comments								
<p>Despite being surrounded by housing most properties don’t overlook the site. Create sight lines into site from Roman Way through management of planting. No crossing point across Roman Way.</p>	<p>Informal paths across site. Seating around children’s play equipment but limited seating elsewhere.</p>	<p>Site is located near Coop and community hall.</p>	<p>Site has full residential catchment.</p>	<p>Physical: Railway adjacent, Roman Way has fast traffic and no crossing.</p> <p>Social: None</p>	<p>Opportunities to run/walk, Hard surface, Ability to play ball games, Opportunities to sit/hang out, Risky play, Natural Play, Well maintained</p>	<p>Equipment is in good condition. Goal posts & MUGA are in good condition.</p>		
Suggested Improvements								
<p>Consider potential benefits of installing a crossing over Roman Way. Reduce the height of planting on Roman Way to increase visibility.</p>	<p>Increase the amount of seating.</p>	<p>A crossing over Roman Way would increase the accessibility from these services & facilities to the site.</p>	<p>None</p>	<p>Consider formal pedestrian crossing over Roman Way.</p>	<p>There is a lack of seating around the MUGA and goal posts, the only seating available is the grassed area. Consider increasing formal/informal seating in this part of the site.</p>			
Max score								
60%	100%	100%	100%	50% / 100%	100%	100%		
Total Score:							630 / 710	


<p>Play Location</p> <p>Santé Foy Avenue, Darwin Park</p> <p>This site has a MUGA, skate park and outdoor gym.</p>  	<p>Degree to which play area is overlooked, perception of safety</p> <p>–</p> <ul style="list-style-type: none"> Visible from properties fronting onto site, Visible by traffic – moderate residential volume and speed Visible from footpaths <p>100% overlooked - 0% not overlooked</p>	<p>Degree to which site is 'inclusive'</p> <ul style="list-style-type: none"> Open during daylight Level even surfaces for pushchairs & wheelchairs Seating opportunities both formal and informal <p>100% inclusive – 0% not inclusive</p>	<p>Proximity to other services & facilities</p> <p>Opportunities to travel to play on route to other events</p> <ul style="list-style-type: none"> Shops, community buildings, school <p>100% multi facilities – 0% no facilities</p>	<p>Does it have highest catchment coverage</p> <p>Within 480m /10 min walk time</p> <p>100% full residential coverage – 0% no coverage</p>	<p>Accessibility barriers</p> <p>Physical</p> <ul style="list-style-type: none"> Railway lines, busy roads, canals, poor footpath links etc. <p>Social</p> <ul style="list-style-type: none"> Local youth disputes, negative attitudes of residents to children <p>100% no barriers – 0% barriers</p>	<p>Play value – Children's criteria</p> <p>(must have at least 5 out of 7)</p> <ul style="list-style-type: none"> Opportunities to run/walk Hard surface to cycle, basketball, roller stake, skateboard Ability to play ball games Opportunities to sit/hang out Risky play – climbing, jumping, swinging Natural play – hills, tress Well maintained – bins, litter <p>100% 5 out of 7 – 0% 0 out of 7</p>	<p>Equipment quality</p> <p>Broken equipment or in need of repair</p> <p>100% excellent condition – 0% poor condition</p>	<p>Overall comments</p> <p>Although the site is not located in the most accessible place it provides an excellent facility to the area. Particularly for older children and teenagers which are not catered for at many sites.</p> <p>The site would greatly benefit from seating (formal and informal).</p>
Score								
40%	70%	100%	50%	30% Physical, 100% Social	100%	100%		
Comments								
Site is not overlooked by properties. Visible by road users. Adjacent to a footpath which provides some overlooking.	This site is completely accessible to wheeled users as it is predominantly hard surfaces. There is a lack of seating.	Site is located within walking distance of Waitrose and community hall.	The catchment has some residential within it, though a large proportion of the catchment is open land.	Physical: Site is located between a busy road and railway line. There is a pedestrian crossing on which provides safe access to the site. Social: None	Opportunities to run/walk, Hard surface, Ability to play ball games, Risky play, Well maintained. Risky play is included due to the skate ramp.	All equipment is in a good condition. Offers a different facility to other sites in the area.		
Suggested Improvements								
No potential to increase this score due to location of the site.	Potential to add seating to this site.	None	None	None	Potential to add seating, as there is none currently. Natural play would probably not be suitable at this site.	None		
Max score								
40%	100%	100%	50%	100%	100%	100%		
							<p>Total Score: 590 / 690</p>	


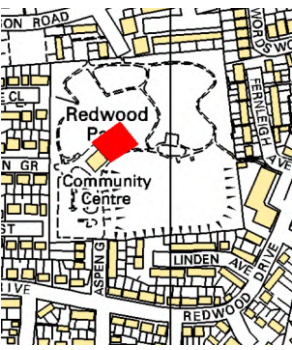
<p>Play Location</p> <p>Shortbutts Park</p> <p>This site hosts a range of play equipment for all ages, including a MUGA.</p>  	<p>Degree to which play area is overlooked, perception of safety –</p> <ul style="list-style-type: none"> Visible from properties fronting onto site, Visible by traffic – moderate residential volume and speed Visible from footpaths <p>100% overlooked - 0% not overlooked</p>	<p>Degree to which site is 'inclusive'</p> <ul style="list-style-type: none"> Open during daylight Level even surfaces for pushchairs & wheelchairs Seating opportunities both formal and informal <p>100% inclusive – 0% not inclusive</p>	<p>Proximity to other services & facilities</p> <p>Opportunities to travel to play on route to other events</p> <ul style="list-style-type: none"> Shops, community buildings, school <p>100% multi facilities – 0% no facilities</p>	<p>Does it have highest catchment coverage</p> <p>Within 480m /10 min walk time</p> <p>100% full residential coverage – 0% no coverage</p>	<p>Accessibility barriers</p> <p>Physical</p> <ul style="list-style-type: none"> Railway lines, busy roads, canals, poor footpath links etc. <p>Social</p> <ul style="list-style-type: none"> Local youth disputes, negative attitudes of residents to children <p>100% no barriers – 0% barriers</p>	<p>Play value – Children's criteria (must have at least 5 out of 7)</p> <ul style="list-style-type: none"> Opportunities to run/walk Hard surface to cycle, basketball, roller stake, skateboard Ability to play ball games Opportunities to sit/hang out Risky play – climbing, jumping, swinging Natural play – hills, tress Well maintained – bins, litter <p>100% 5 out of 7 – 0% 0 out of 7</p>	<p>Equipment quality</p> <p>Broken equipment or in need of repair</p> <p>100% excellent condition – 0% poor condition</p>	<p>Overall comments</p> <p>Site offers a range of play opportunities for all ages.</p> <p>Excellent site with good maintenance.</p> <p>New outdoor gym equipment</p> <p>Potential to add a footpath from car park to equipment.</p>
<p>Score</p>								
<p>100% 100% 100% 100% 100% Physical, 100% Social 100% 100%</p>								
<p>Comments</p>								
<p>Equipped play is located within a larger green space which is surrounded by residential properties with good views. Footpath through site it well used.</p>		<p>Path through site is suitable for wheeled users, and provides access to equipment. Plenty of seating, both formal and informal.</p>	<p>Play area is located in walking distance of King Edwards School, shops on Upper St John Street and corner shop on Chapel Lane.</p>	<p>Site is surrounded by residential development.</p>	<p>Physical: None Social: None</p>	<p>Opportunities to run/walk, Hard surface, Ability to play ball games. Opportunities to sit/hang out, Risky play, Natural play, Well maintained.</p>	<p>All equipment is in excellent condition.</p>	
<p>Suggested Improvements</p>								
<p>None</p>		<p>Potential to add a path from car park to equipment.</p>	<p>None</p>	<p>None</p>	<p>None</p>	<p>None, site is excellent.</p>	<p>None</p>	
<p>Max score</p>								
<p>100% 100% 100% 100% 100% / 100% 100% 100%</p>								
<p>Total Score: 800 / 800</p>								



Play Location	Degree to which play area is overlooked, perception of safety –	Degree to which site is 'inclusive'	Proximity to other services & facilities	Does it have highest catchment coverage	Accessibility barriers	Play value – Children's criteria (must have at least 5 out of 7)	Equipment quality	Overall comments
<p>Stychbrook Gardens, Lichfield</p> <p>Play area for younger children.</p>  	<ul style="list-style-type: none"> Visible from properties fronting onto site, Visible by traffic – moderate residential volume and speed Visible from footpaths <p>100% overlooked -0% not overlooked</p>	<ul style="list-style-type: none"> Open during daylight Level even surfaces for pushchairs & wheelchairs Seating opportunities both formal and informal <p>100% inclusive – 0% not inclusive</p>	<p>Opportunities to travel to play on route to other events</p> <ul style="list-style-type: none"> Shops, community buildings, school <p>100% multi facilities – 0% no facilities</p>	<p>Within 480m /10 min walk time</p> <p>100% full residential coverage – 0% no coverage</p>	<p>Physical</p> <ul style="list-style-type: none"> Railway lines, busy roads, canals, poor footpath links etc. <p>Social</p> <ul style="list-style-type: none"> Local youth disputes, negative attitudes of residents to children <p>100% no barriers – 0% barriers</p>	<ul style="list-style-type: none"> Opportunities to run/walk Hard surface to cycle, basketball, roller stake, skateboard Ability to play ball games Opportunities to sit/hang out Risky play – climbing, jumping, swinging Natural play – hills, tress Well maintained – bins, litter <p>100% 5 out of 7 – 0% 0 out of 7</p>	<p>Broken equipment or in need of repair</p> <p>100% excellent condition – 0% poor condition</p>	<p>New play area for younger children, all in excellent condition.</p> <p>Footpaths to and within the site may improve access.</p> <p>Potential to increase further play opportunities within the wider green space.</p>
Score								
30%	30%	10%	40%	70% Physical, 100% Social	100%	100%		
Comments								
<p>Due to the location of this site it is only visible from within the wider green area. It is frequently used by dog walkers and the football club.</p>	<p>This site is level however the majority of the play area is sand, this may be difficult for wheeled users. Around the site there is a bank which provides informal seating. Car park/flat no footpath.</p>	<p>Few services</p>	<p>Site is located on the edge of the settlement.</p>	<p>Physical: None</p> <p>Social: None</p>	<p>Opportunities to run/walk, Ability to play ball games, Opportunities to sit/hang out, Risky play, Well maintained.</p>	<p>All equipment is in excellent condition.</p>		
Suggested Improvements								
<p>No potential to improve this score.</p>	<p>Introducing footpaths would improve access for wheeled users.</p>		<p>None</p>	<p>None</p>	<p>There is potential to increase the play opportunities at this site as it is located within a wider green space.</p>	<p>None</p>		
Max score								
30%	50%	30%	100%	70% / 100%	100%	100%	<p>Total Score: 520/580</p>	


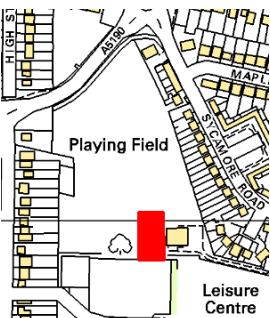
Play Location Stowe Fields, Lichfield  	Degree to which play area is overlooked, perception of safety – <ul style="list-style-type: none"> Visible from properties fronting onto site, Visible by traffic – moderate residential volume and speed Visible from footpaths 100% overlooked -0% not overlooked	Degree to which site is 'inclusive' <ul style="list-style-type: none"> Open during daylight Level even surfaces for pushchairs & wheelchairs Seating opportunities both formal and informal 100% inclusive – 0% not inclusive	Proximity to other services & facilities Opportunities to travel to play on route to other events <ul style="list-style-type: none"> Shops, community buildings, school 100% multi facilities – 0% no facilities	Does it have highest catchment coverage Within 480m /10 min walk time 100% full residential coverage – 0% no coverage	Accessibility barriers Physical <ul style="list-style-type: none"> Railway lines, busy roads, canals, poor footpath links etc. Social <ul style="list-style-type: none"> Local youth disputes, negative attitudes of residents to children 100% no barriers – 0% barriers	Play value – Children's criteria (must have at least 5 out of 7) <ul style="list-style-type: none"> Opportunities to run/walk Hard surface to cycle, basketball, roller stake, skateboard Ability to play ball games Opportunities to sit/hang out Risky play – climbing, jumping, swinging Natural play – hills, tress Well maintained – bins, litter 100% 5 out of 7 – 0% 0 out of 7	Equipment quality New equipment for toddlers and young people including a zip wire. All in excellent condition 100% excellent condition – 0% poor condition	Overall comments New play equipment in excellent condition. Footpaths to and within the site may improve access. Potential to increase further play opportunities within the wider green space	
	Score								
	40%	30%	80%	100%	60% Physical, 100% Social	100%	100%		
	Comments								
	Due to the location of this site glimpses are only possible from the road. Visibility is from within the wider green area. It is frequently used by dog walkers.	The play is in 3 areas, and mostly set within grass. The toddler area is on bark and surrounded by a fence with bins and benches. Pay and display cark park adjacent.	Shops, primary and secondary schools.	Site is located in the centre of Lichfield.	Physical: Residential road surrounding play area Social: None	Opportunities to run/walk, Natural play Opportunities to sit/hang out Well maintained	New equipment in excellent condition		
	Suggested Improvements								
	No potential to improve this score.	Introducing footpaths would improve access for wheeled users.		None	None	There is potential to increase the play opportunities at this site as it is located within a wider green space.	None		
Max score									
60%	100%	100%	100%	100% / 100%	100%	100%			
Total Score: 610/760									


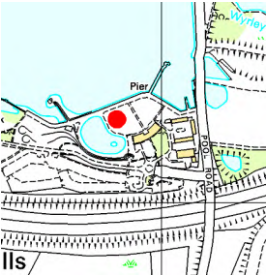
Play Location	Degree to which play area is overlooked, perception of safety –	Degree to which site is 'inclusive'	Proximity to other services & facilities	Does it have highest catchment coverage	Accessibility barriers	Play value – Children's criteria (must have at least 5 out of 7)	Equipment quality	Overall comments
Streethay SDA – Cathedral View 	<ul style="list-style-type: none"> Visible from properties fronting onto site, Visible by traffic – moderate residential volume and speed Visible from footpaths 100% overlooked -0% not overlooked	<ul style="list-style-type: none"> Open during daylight Level even surfaces for pushchairs & wheelchairs Seating opportunities both formal and informal 100% inclusive – 0% not inclusive	Opportunities to travel to play on route to other events <ul style="list-style-type: none"> Shops, community buildings, school 100% multi facilities – 0% no facilities	Within 480m /10 min walk time 100% full residential coverage – 0% no coverage	Physical <ul style="list-style-type: none"> Railway lines, busy roads, canals, poor footpath links etc. Social <ul style="list-style-type: none"> Local youth disputes, negative attitudes of residents to children 100% no barriers – 0% barriers	<ul style="list-style-type: none"> Opportunities to run/walk Hard surface to cycle, basketball, roller stake, skateboard Ability to play ball games Opportunities to sit/hang out Risky play – climbing, jumping, swinging Natural play – hills, tress Well maintained – bins, litter 100% 5 out of 7 – 0% 0 out of 7	Broken equipment or in need of repair 100% excellent condition – 0% poor condition	New play equipment in excellent condition. Site still under construction
Score								
80%	100%	30%	100%	100% Physical, 100% Social	100%	100%		
Comments								
Site in amenity space in middle of development, overlooked by surrounding properties, glimpses from the road	Play area is level	Site is not located in proximity to any services or facilities. However it does provide an important local facility for the residents in the immediate area.	Site serves the new strategic development which is currently under construction	Physical: Residential area Social: None	Well maintained Ability to play ball games Opportunities to sit/hang out Opportunities to run / walk	New equipment		
Suggested Improvements								
No potential to increase this due to location	None		None	None	There is potential to increase the play opportunities at this site as it is located within a wider green space.	None		
Max score								
100%	100%	100%	100%	100% / 100%	100%	100%		
							Total Score: 690/760	


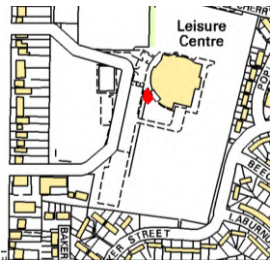
Play Location Streethay SDA – Roman Heights 	Degree to which play area is overlooked, perception of safety – <ul style="list-style-type: none"> Visible from properties fronting onto site, Visible by traffic – moderate residential volume and speed Visible from footpaths 100% overlooked -0% not overlooked	Degree to which site is ‘inclusive’ <ul style="list-style-type: none"> Open during daylight Level even surfaces for pushchairs & wheelchairs Seating opportunities both formal and informal 100% inclusive – 0% not inclusive	Proximity to other services & facilities Opportunities to travel to play on route to other events <ul style="list-style-type: none"> Shops, community buildings, school 100% multi facilities – 0% no facilities	Does it have highest catchment coverage Within 480m /10 min walk time 100% full residential coverage – 0% no coverage	Accessibility barriers Physical <ul style="list-style-type: none"> Railway lines, busy roads, canals, poor footpath links etc. Social <ul style="list-style-type: none"> Local youth disputes, negative attitudes of residents to children 100% no barriers – 0% barriers	Play value – Children’s criteria (must have at least 5 out of 7) <ul style="list-style-type: none"> Opportunities to run/walk Hard surface to cycle, basketball, roller stake, skateboard Ability to play ball games Opportunities to sit/hang out Risky play – climbing, jumping, swinging Natural play – hills, tress Well maintained – bins, litter 100% 5 out of 7 – 0% 0 out of 7	Equipment quality Broken equipment or in need of repair 100% excellent condition – 0% poor condition	Overall comments New play equipment in excellent condition. Site still under construction
Score								
100%	70%	30%	100%	100% Physical, 100% Social	70%	100%		
Comments								
Site in middle of residential area	Play area is level but was locked during visit. Likely due to construction in surrounding area	Site is not located in proximity to any services or facilities. However it does provide an important local facility for the residents in the immediate area.	Site serves the new strategic development which is currently under construction	Physical: Residential area Social: None	Well maintained Natural plan Risky play	New equipment		
Suggested Improvements								
None	None		None	None	There is potential to increase the play opportunities at this site as it is located within a wider green space.	None		
Max score								
100%	100%	100%	100%	100% / 100%	100%	100%		
							Total Score: 630/760	


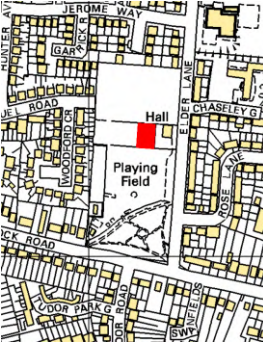
Play Location	Degree to which play area is overlooked, perception of safety –	Degree to which site is 'inclusive'	Proximity to other services & facilities	Does it have highest catchment coverage	Accessibility barriers	Play value – Children's criteria (must have at least 5 out of 7)	Equipment quality	Overall comments
<p>Redwood Park, Burntwood</p> <p>Play equipment for a variety of ages, and a MUGA.</p>  	<ul style="list-style-type: none"> Visible from properties fronting onto site, Visible by traffic – moderate residential volume and speed Visible from footpaths <p>100% overlooked -0% not overlooked</p>	<ul style="list-style-type: none"> Open during daylight Level even surfaces for pushchairs & wheelchairs Seating opportunities both formal and informal <p>100% inclusive – 0% not inclusive</p>	<p>Opportunities to travel to play on route to other events</p> <ul style="list-style-type: none"> Shops, community buildings, school <p>100% multi facilities – 0% no facilities</p>	<p>Within 480m /10 min walk time</p> <p>100% full residential coverage – 0% no coverage</p>	<p>Physical</p> <ul style="list-style-type: none"> Railway lines, busy roads, canals, poor footpath links etc. <p>Social</p> <ul style="list-style-type: none"> Local youth disputes, negative attitudes of residents to children <p>100% no barriers – 0% barriers</p>	<ul style="list-style-type: none"> Opportunities to run/walk Hard surface to cycle, basketball, roller stake, skateboard Ability to play ball games Opportunities to sit/hang out Risky play – climbing, jumping, swinging Natural play – hills, tress Well maintained – bins, litter <p>100% 5 out of 7 – 0% 0 out of 7</p>	<p>Broken equipment or in need of repair</p> <p>100% excellent condition – 0% poor condition</p>	<p>Good site, providing a range of equipment, for a range of ages.</p> <p>Overall setting could be enhanced with some framework landscaping to increase visual interest.</p>
Score								
70%	70%	100%	100%	100% Physical, 100% Social	100%	90%		
Comments								
<p>Despite being surrounded by houses there is no direct overlooking from residential properties. Building onsite well used by a variety community groups providing a presence in the park. Park locked at night. Footpath through site well used by dog walkers.</p>	<p>Surfaces within the site level and in good condition. Seating both formal and informal. Entrance surfaces around car park are in poor condition.</p>	<p>Site is in close proximity to local schools, community building and shops.</p>	<p>Site has high residential population within its catchment.</p>	<p>Physical: None</p> <p>Social: None</p>	<p>Opportunities to run/walk, Hard surface, Ability to play ball games, Opportunities to sit/hang out, Risky play, Natural play, Well maintained.</p>	<p>Site provides a good range of equipment. Some pieces of equipment would benefit from repainting.</p>		
Suggested Improvements								
<p>Limited opportunities to increase visibility due to existing housing and lack of visibility from roads.</p>	<p>Improve surfaces around entrance and car park.</p>	<p>None</p>	<p>None</p>	<p>None</p>	<p>Litter was present at time of visit.</p>	<p>Repaint equipment.</p>		
Max score								
70%	100%	100%	100%	100% / 100%	100%	100%		
							<p>Total Score: 710 / 770</p>	



Play Location Chase Terrace Park, Burntwood Fenced play area and MUGA.  	Degree to which play area is overlooked, perception of safety – <ul style="list-style-type: none"> Visible from properties fronting onto site, Visible by traffic – moderate residential volume and speed Visible from footpaths 100% overlooked -0% not overlooked	Degree to which site is 'inclusive' <ul style="list-style-type: none"> Open during daylight Level even surfaces for pushchairs & wheelchairs Seating opportunities both formal and informal 100% inclusive – 0% not inclusive	Proximity to other services & facilities Opportunities to travel to play on route to other events <ul style="list-style-type: none"> Shops, community buildings, school 100% multi facilities – 0% no facilities	Does it have highest catchment coverage Within 480m /10 min walk time 100% full residential coverage – 0% no coverage	Accessibility barriers Physical <ul style="list-style-type: none"> Railway lines, busy roads, canals, poor footpath links etc. Social <ul style="list-style-type: none"> Local youth disputes, negative attitudes of residents to children 100% no barriers – 0% barriers	Play value – Children's criteria (must have at least 5 out of 7) <ul style="list-style-type: none"> Opportunities to run/walk Hard surface to cycle, basketball, roller stake, skateboard Ability to play ball games Opportunities to sit/hang out Risky play – climbing, jumping, swinging Natural play – hills, tress Well maintained – bins, litter 100% 5 out of 7 – 0% 0 out of 7	Equipment quality Broken equipment or in need of repair 100% excellent condition – 0% poor condition	Overall comments Excellent site which provides play opportunities to range of ages. Potential to increase natural play and informal seating. Total Score: 735/ 735
Score 60%	100%	75%	100%	100% Physical, 100% Social	100%	100%	100%	
Comments Play area is located in the middle of open green space, as a result is obscured from view. Not visible from traffic or properties although it has some degree of natural surveillance by local community groups. Park has lighting. Footpaths through site are well used. Locked at night.	Good surfaces around play equipment and suitably surfaced footpaths through site. Formal and informal seating. Car parking available.	Adjacent to a church and church hall. Near shops and primary school.	Site has high residential catchment.	Physical: None Social: None	Opportunities to run/walk, Hard surface, Ability to play ball games, Opportunities to sit/hang out, Risky play, Natural play, Well maintained	Good range of equipment for different ages. All equipment in working condition.		
Suggested Improvements								
There is little potential to increase this score.	Potential for more informal seating.	None	None	None	Potential to increase natural play opportunities.	Equipment would benefit from repainting.		
Max score 60%	100%	75%	100%	100% / 100%	100%	100%	100%	


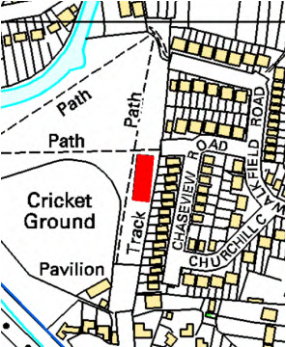
Play Location	Degree to which play area is overlooked, perception of safety –	Degree to which site is 'inclusive'	Proximity to other services & facilities	Does it have highest catchment coverage	Accessibility barriers	Play value – Children's criteria (must have at least 5 out of 7)	Equipment quality	Overall comments
Youth club, Burntwood Skate park and parkour.  	<ul style="list-style-type: none"> Visible from properties fronting onto site, Visible by traffic – moderate residential volume and speed Visible from footpaths 100% overlooked -0% not overlooked	<ul style="list-style-type: none"> Open during daylight Level even surfaces for pushchairs & wheelchairs Seating opportunities both formal and informal 100% inclusive – 0% not inclusive	Opportunities to travel to play on route to other events <ul style="list-style-type: none"> Shops, community buildings, school 100% multi facilities – 0% no facilities	Within 480m /10 min walk time 100% full residential coverage – 0% no coverage	Physical <ul style="list-style-type: none"> Railway lines, busy roads, canals, poor footpath links etc. Social <ul style="list-style-type: none"> Local youth disputes, negative attitudes of residents to children 100% no barriers – 0% barriers	<ul style="list-style-type: none"> Opportunities to run/walk Hard surface to cycle, basketball, roller stake, skateboard Ability to play ball games Opportunities to sit/hang out Risky play – climbing, jumping, swinging Natural play – hills, tress Well maintained – bins, litter 100% 5 out of 7 – 0% 0 out of 7	Broken equipment or in need of repair 100% excellent condition – 0% poor condition	Good site offering facilities for older children and teenagers. Site is unique for Burntwood, and provides the only parkour site in the District.
Score								
70%	70%	100%	100%	100%	100% Physical, 100% Social	100%	100%	
Comments								
Limited overlooking by users of Youth Club and sports facilities. CCTV from Leisure Centre.	All surfaces are suitable for wheeled users. Lack of seating.	Located as part of the youth club and leisure centre facilities.	Surrounded by residential areas. This facility is unique for Burntwood so will attract people from outside the catchment.	Physical: None Social: None	Opportunities to run/walk, Hard surface, Ability to play ball games, Risky play, Well maintained	Skate park is in good condition, there is some graffiti. New parkour equipment recently installed.		
Suggested Improvements								
No potential to increase this score.	Potential to add seating (formal and informal).	None	None	None	Site would benefit from the addition of seating.	None		
Max score								
70%	100%	100%	100%	100% / 100%	100%	100%	100%	
								Total Score: 740 / 770



Play Location	Degree to which play area is overlooked, perception of safety	Degree to which site is 'inclusive'	Proximity to other services & facilities	Does it have highest catchment coverage	Accessibility barriers	Play value – Children's criteria (must have at least 5 out of 7)	Equipment quality	Overall comments
<p>Chasewater</p> <p>Young children's play area.</p>  	<ul style="list-style-type: none"> Visible from properties fronting onto site, Visible by traffic – moderate residential volume and speed Visible from footpaths <p>100% overlooked - 0% not overlooked</p>	<ul style="list-style-type: none"> Open during daylight Level even surfaces for pushchairs & wheelchairs Seating opportunities both formal and informal <p>100% inclusive – 0% not inclusive</p>	<p>Opportunities to travel to play on route to other events</p> <ul style="list-style-type: none"> Shops, community buildings, school <p>100% multi facilities – 0% no facilities</p>	<p>Within 480m /10 min walk time</p> <p>100% full residential coverage – 0% no coverage</p>	<p>Physical</p> <ul style="list-style-type: none"> Railway lines, busy roads, canals, poor footpath links etc. <p>Social</p> <ul style="list-style-type: none"> Local youth disputes, negative attitudes of residents to children <p>100% no barriers – 0% barriers</p>	<ul style="list-style-type: none"> Opportunities to run/walk Hard surface to cycle, basketball, roller stake, skateboard Ability to play ball games Opportunities to sit/hang out Risky play – climbing, jumping, swinging Natural play – hills, tress Well maintained – bins, litter <p>100% 5 out of 7 – 0% 0 out of 7</p>	<p>Broken equipment or in need of repair</p> <p>100% excellent condition – 0% poor condition</p>	<p>This site scores well, due to its location certain aspects are limited (e.g. catchment).</p>
Score 100%								
20%	100%	0%	0%	0% Physical, 0% Social	100%	100%		
Comments								
<p>Site is specific to destination trip to Chasewater unlike others located within and serving existing residential areas.</p> <p>Visible by visitors to Chasewater.</p>	<p>Site is accessibly by several paths which are in good condition; there is also numerous seating around the play area.</p>	<p>N/A – site is part of the country park and is well located to facilities within Chasewater. Due to the nature of the site it is not close to facilities used for scoring in this section.</p>	<p>Site is part of a destination and is isolated from residential areas due to the nature of the country park.</p>	<p>Physical: Site is a destination, users would most likely drive to the site.</p> <p>Social: None</p>	<p>Opportunities to run/walk, Ability to play ball games, Opportunities to sit/hang out, Risky play, Well maintained.</p> <p>While there is no natural play within the play area there's plenty of opportunity for natural play within the wider site.</p>	<p>Equipment is of good quality and is well maintained.</p>		
Suggested Improvements								
None	None	None	None	There is no potential to improvement this element.	None	None		
Max score								
20%	100%	0%	0%	0%	100%	100%		
							Total Score: 320 / 320	


Play Location	Degree to which play area is overlooked, perception of safety –	Degree to which site is 'inclusive'	Proximity to other services & facilities	Does it have highest catchment coverage	Accessibility barriers	Play value – Children's criteria (must have at least 5 out of 7)	Equipment quality	Overall comments
Leisure Centre, Burntwood Small childrens play equipment.  	<ul style="list-style-type: none"> Visible from properties fronting onto site, Visible by traffic – moderate residential volume and speed Visible from footpaths 100% overlooked -0% not overlooked	<ul style="list-style-type: none"> Open during daylight Level even surfaces for pushchairs & wheelchairs Seating opportunities both formal and informal 100% inclusive – 0% not inclusive	Opportunities to travel to play on route to other events <ul style="list-style-type: none"> Shops, community buildings, school 100% multi facilities – 0% no facilities	Within 480m /10 min walk time 100% full residential coverage – 0% no coverage	Physical <ul style="list-style-type: none"> Railway lines, busy roads, canals, poor footpath links etc. Social <ul style="list-style-type: none"> Local youth disputes, negative attitudes of residents to children 100% no barriers – 0% barriers	<ul style="list-style-type: none"> Opportunities to run/walk Hard surface to cycle, basketball, roller stake, skateboard Ability to play ball games Opportunities to sit/hang out Risky play – climbing, jumping, swinging Natural play – hills, tress Well maintained – bins, litter 100% 5 out of 7 – 0% 0 out of 7	Broken equipment or in need of repair 100% excellent condition – 0% poor condition	This play area is very small given the size of the leisure centre site. Parkour adjacent to skatepark is a new addition for older children. Potential to fence play area.
Score								
100%	75%	100%	100%	50% Physical, 100% Social	70%	65%		
Comments								
Site is overlooked by leisure centre users. Site is specific to destination trip to leisure centre unlike other located within and serving existing residential areas.	Limited seating available.	Adjacent to leisure centre and health centre, in close proximity to nearby High Street.	Surrounded as residential areas, the play area serves as a trip destination to people using the leisure centre.	Physical: Located adjacent to car park, meaning play must be supervised at all times. Social: None	Opportunities to sit/hang out, Risky play, Well maintained	Limited equipment only for young children. All in working order.		
Suggested Improvements								
None	Need for increased seating.	None	None	Potential to fence off play area.	Relocating the play area elsewhere within the site would greatly increase the play value.	Increase range of equipment.		
Max score								
100%	100%	100%	100%	100% / 100%	100%	100%		
							Total Score: 660 / 800	


Play Location	Degree to which play area is overlooked, perception of safety –	Degree to which site is 'inclusive'	Proximity to other services & facilities	Does it have highest catchment coverage	Accessibility barriers	Play value – Children's criteria (must have at least 5 out of 7)	Equipment quality	Overall comments
Burntwood Park. Burntwood Young children's play area. 	<ul style="list-style-type: none"> Visible from properties fronting onto site, Visible by traffic – moderate residential volume and speed Visible from footpaths 100% overlooked -0% not overlooked	<ul style="list-style-type: none"> Open during daylight Level even surfaces for pushchairs & wheelchairs Seating opportunities both formal and informal 100% inclusive – 0% not inclusive	Opportunities to travel to play on route to other events <ul style="list-style-type: none"> Shops, community buildings, school 100% multi facilities – 0% no facilities	Within 480m /10 min walk time 100% full residential coverage – 0% no coverage	Physical <ul style="list-style-type: none"> Railway lines, busy roads, canals, poor footpath links etc. Social <ul style="list-style-type: none"> Local youth disputes, negative attitudes of residents to children 100% no barriers – 0% barriers	<ul style="list-style-type: none"> Opportunities to run/walk Hard surface to cycle, basketball, roller stake, skateboard Ability to play ball games Opportunities to sit/hang out Risky play – climbing, jumping, swinging Natural play – hills, tress Well maintained – bins, litter 100% 5 out of 7 – 0% 0 out of 7	Broken equipment or in need of repair 100% excellent condition – 0% poor condition	Fairly well located within dense residential area, however location of play area is possibly not the best. It is particularly hidden from view, this could affect perception of safety. Lack of footpath through site, and on adjacent road may be an issue.
Score								
40%	75%	50%	100%	80% Physical, 100% Social	100%	100%		
Comments								
 Site is located in the middle of a large green space, adjacent to a small building. Though visibility is limited due to high hedges and its location. It gives an enclosed appearance somewhat separated from adjacent open areas. It is overlooked by a properties on one side. Not visible from footpaths or traffic.	There are no formal footpaths, which would make accessibility by wheeled users difficult.	Site is close to a school, shops, scout hut, toilets.	Site has 100% residential coverage.	Physical: Fast traffic on Cannock Road, though there is a pedestrian crossing. Lack of footpath adjacent to path on Elder Lane. Social: None	Opportunities to run/walk, Ability to play ball games, Opportunities to sit/hang out, Risky play, Well maintained	Equipment is good for young children. All in good working order.		
Suggested Improvements								
Improve visibility into play area by reducing hedge height. Park locked overnight.	Formal footpaths to site would increase accessibility.	None	None	Although Elder Lane is not busy, a pedestrian crossing would be beneficial due to the lack of adjacent footpath.	Potential to improve landscaping to enhance imaginative and natural play, such as planting, hills and boulders. Potential to add hard surfaces to improve play value.	Potential to add more equipment, for different types of play, and to increase target age range.		
Max score								
50%	100%	50%	100%	100%	100%	100%		
							Total Score: 645 / 700	



Play Location Burntwood SDA – land adjacent Smith Way  	Degree to which play area is overlooked, perception of safety – <ul style="list-style-type: none"> Visible from properties fronting onto site, Visible by traffic – moderate residential volume and speed Visible from footpaths 100% overlooked -0% not overlooked	Degree to which site is 'inclusive' <ul style="list-style-type: none"> Open during daylight Level even surfaces for pushchairs & wheelchairs Seating opportunities both formal and informal 100% inclusive – 0% not inclusive	Proximity to other services & facilities Opportunities to travel to play on route to other events <ul style="list-style-type: none"> Shops, community buildings, school 100% multi facilities – 0% no facilities	Does it have highest catchment coverage Within 480m /10 min walk time 100% full residential coverage – 0% no coverage	Accessibility barriers Physical <ul style="list-style-type: none"> Railway lines, busy roads, canals, poor footpath links etc. Social <ul style="list-style-type: none"> Local youth disputes, negative attitudes of residents to children 100% no barriers – 0% barriers	Play value – Children's criteria (must have at least 5 out of 7) <ul style="list-style-type: none"> Opportunities to run/walk Hard surface to cycle, basketball, roller stake, skateboard Ability to play ball games Opportunities to sit/hang out Risky play – climbing, jumping, swinging Natural play – hills, tress Well maintained – bins, litter 100% 5 out of 7 – 0% 0 out of 7	Equipment quality Broken equipment or in need of repair 100% excellent condition – 0% poor condition	Overall comments New play equipment in excellent condition.
Score								
100%	100%	80%	100%	100% Physical, 100% Social	70%	100%		
Comments								
Site in middle of residential area	Play area is level, seating within play area	Site is located in close proximity to Chasetown Community School	Site serves the new strategic development	Physical: Residential area Social: None	Well maintained Opportunities to sit / hang Risky play	New equipment		
Suggested Improvements								
None	None		None	None	There is potential to increase the play opportunities at this site as it is located within a wider green space.	None		
Max score								
100%	100%	100%	100%	100% / 100%	100%	100%		
							Total Score: 710/800	


Play Location	Degree to which play area is overlooked, perception of safety –	Degree to which site is 'inclusive'	Proximity to other services & facilities	Does it have highest catchment coverage	Accessibility barriers	Play value – Children's criteria (must have at least 5 out of 7)	Equipment quality	Overall comments
<p>Alrewas, Cricket Ground</p> <p>Play equipment for toddlers and young children.</p> 	<ul style="list-style-type: none"> Visible from properties fronting onto site, Visible by traffic – moderate residential volume and speed Visible from footpaths <p>100% overlooked -0% not overlooked</p>	<ul style="list-style-type: none"> Open during daylight Level even surfaces for pushchairs & wheelchairs Seating opportunities both formal and informal <p>100% inclusive – 0% not inclusive</p>	<p>Opportunities to travel to play on route to other events</p> <ul style="list-style-type: none"> Shops, community buildings, school <p>100% multi facilities – 0% no facilities</p>	<p>Within 480m /10 min walk time</p> <p>100% full residential coverage – 0% no coverage</p>	<p>Physical</p> <ul style="list-style-type: none"> Railway lines, busy roads, canals, poor footpath links etc. <p>Social</p> <ul style="list-style-type: none"> Local youth disputes, negative attitudes of residents to children <p>100% no barriers – 0% barriers</p>	<ul style="list-style-type: none"> Opportunities to run/walk Hard surface to cycle, basketball, roller stake, skateboard Ability to play ball games Opportunities to sit/hang out Risky play – climbing, jumping, swinging Natural play – hills, tress Well maintained – bins, litter <p>100% 5 out of 7 – 0% 0 out of 7</p>	<p>Broken equipment or in need of repair</p> <p>100% excellent condition – 0% poor condition</p>	<p>Site is well maintained and provides a range of play facilities.</p> <p>Site only provides for part of the village due to its location on the edge of the settlement. Opportunities for another play area in the eastern half of the village should be explored.</p> <p>Potential to introduce natural play and areas of hard surfacing to the site.</p>
Score								
60%	100%	20%	50%	100% Physical, 100% Social	100%	90%		
Comments								
 <p>Overlooked by cricket club and football field. Overlooked by rear upper windows of adjacent properties. No footpaths, but site used well by dog walkers.</p>	<p>Surfaces are level although there are no footpaths within this site. Plenty of seating.</p>	<p>Near cricket club.</p>	<p>Due to the sites location on the edge of the settlement the catchment only covers part of the village.</p>	<p>Physical: None</p> <p>Social: None</p>	<p>Opportunities to run/walk, Ability to play ball games, Opportunities to sit/hang out, Risky play, Well maintained</p>	<p>Equipment appears well used, though looks shabby.</p>		
Suggested Improvements								
None	Potential to introduce footpaths to the site, though this may detract from the open natural feel.	None	Little potential to improve this score.	None	Potential to introduce natural play, and hard surfaces.	Equipment would benefit from repainting.		
Max score								
60%	100%	20%	50%	100% / 100%	100%	100%		
							Total Score: 620 / 630	

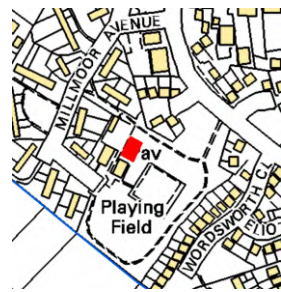
Play Location Armitage, Shropshire Brook Road Play equipment for younger children, MUGA, football posts, some outdoor gym equipment.  	Degree to which play area is overlooked, perception of safety – <ul style="list-style-type: none"> Visible from properties fronting onto site, Visible by traffic – moderate residential volume and speed Visible from footpaths 100% overlooked -0% not overlooked	Degree to which site is 'inclusive' <ul style="list-style-type: none"> Open during daylight Level even surfaces for pushchairs & wheelchairs Seating opportunities both formal and informal 100% inclusive – 0% not inclusive	Proximity to other services & facilities Opportunities to travel to play on route to other events <ul style="list-style-type: none"> Shops, community buildings, school 100% multi facilities – 0% no facilities	Does it have highest catchment coverage Within 480m /10 min walk time 100% full residential coverage – 0% no coverage	Accessibility barriers Physical <ul style="list-style-type: none"> Railway lines, busy roads, canals, poor footpath links etc. Social <ul style="list-style-type: none"> Local youth disputes, negative attitudes of residents to children 100% no barriers – 0% barriers	Play value – Children's criteria (must have at least 5 out of 7) <ul style="list-style-type: none"> Opportunities to run/walk Hard surface to cycle, basketball, roller stake, skateboard Ability to play ball games Opportunities to sit/hang out Risky play – climbing, jumping, swinging Natural play – hills, tress Well maintained – bins, litter 100% 5 out of 7 – 0% 0 out of 7	Equipment quality Broken equipment or in need of repair 100% excellent condition – 0% poor condition	Overall comments There is still potential to improve this site further. Equipment is still limited and mainly caters for younger children. The play area is located within a large green space which provides opportunities to expand the play area. There is a lack of bins and formal seating in this play area.	
	Score								
	60%	60%	60%	100%	100%	100% Physical, 100% Social	100%	90%	
	Comments								
	Adjacent to village hall. Due to positioning within the wider green space site is not overlooked from houses or traffic. Green space is well used by dog walkers at time of visit.	No formal seating, however there is informal seating. Surfaces are not level and there are no footpaths around equipment.	Adjacent to village hall. Local shops and medical centre are only a short walk away.	Site has a high residential catchment.	Physical: None Social: None	Opportunities to run/walk, Hard surfaces, Ability to play ball games, Opportunities to sit/hang out, Natural play, Well maintained.	Football posts are in need of repainting. Equipment in good condition.		
Suggested Improvements									
Little potential to improve this score.	Improvements to surfacing, possible addition of hard surfacing around equipment. Additional formal seating.	None	None	None	Potential to include more risky play.	Repaint football posts.			
Max score									
100%	100%	100%	100%	100%	100% / 100%	100%	100%		
Total Score:									
670/ 800									



Play Location	Degree to which play area is overlooked, perception of safety –	Degree to which site is 'inclusive'	Proximity to other services & facilities	Does it have highest catchment coverage	Accessibility barriers	Play value – Children's criteria (must have at least 5 out of 7)	Equipment quality	Overall comments
<p>Armitage, off Upper Lodge Way</p> <p>Small site with swings and small climbing frame.</p> 	<ul style="list-style-type: none"> Visible from properties fronting onto site, Visible by traffic – moderate residential volume and speed Visible from footpaths <p>100% overlooked -0% not overlooked</p>	<ul style="list-style-type: none"> Open during daylight Level even surfaces for pushchairs & wheelchairs Seating opportunities both formal and informal <p>100% inclusive – 0% not inclusive</p>	<p>Opportunities to travel to play on route to other events</p> <ul style="list-style-type: none"> Shops, community buildings, school <p>100% multi facilities – 0% no facilities</p>	<p>Within 480m /10 min walk time</p> <p>100% full residential coverage – 0% no coverage</p>	<p>Physical</p> <ul style="list-style-type: none"> Railway lines, busy roads, canals, poor footpath links etc. <p>Social</p> <ul style="list-style-type: none"> Local youth disputes, negative attitudes of residents to children <p>100% no barriers – 0% barriers</p>	<ul style="list-style-type: none"> Opportunities to run/walk Hard surface to cycle, basketball, roller stake, skateboard Ability to play ball games Opportunities to sit/hang out Risky play – climbing, jumping, swinging Natural play – hills, tress Well maintained – bins, litter <p>100% 5 out of 7 – 0% 0 out of 7</p>	<p>Broken equipment or in need of repair</p> <p>100% excellent condition – 0% poor condition</p>	<p>Site is in very poor condition, and looks unused and not maintained.</p> <p>The site would benefit from redevelopment with a new play area to improve the play value and quality of the site.</p> <p>Currently this is the only site in the west of the village and is important in serving the resident population.</p>
Score								
10%	20%	40%	20%	100% Physical, 100% Social	20%	0%		
Comments								
<p>Site is not visible from adjacent houses or from footpaths or traffic. The entrance is visible from houses.</p>	<p>Surfaces are uneven with no hard surfaces or footpaths in site. Only 1 bench in site.</p>	<p>480m/10 minute walk time of Croft Primary School and Youth Centre.</p>	<p>Site is located within a residential area and serves the west of the village.</p>	<p>Physical: None Social: None</p>	<p>Opportunities to run/walk, Ability to play ball games, Opportunities to sit/hang out.</p> <p>Limited opportunities to sit/hang out. Equipment is limited and doesn't offer a great deal of play variety.</p>	<p>Equipment is broken and rusted.</p>		
Suggested Improvements								
<p>No potential to improve this score.</p>	<p>Improves surfaces and increase seating.</p>	<p>No potential to improve this score.</p>	<p>None</p>	<p>None</p>	<p>Redevelop with new play area and explore opportunities to make site attractive.</p>	<p>Replace equipment.</p>		
Max score								
10%	100%	100%	100%	100%/100%	100%	100%		
							<p>Total Score: 310 / 710</p>	


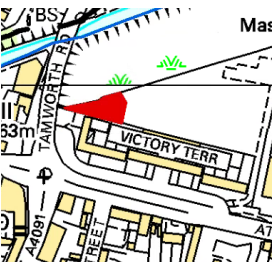
Play Location Armitage, St Barbara's Road Play equipment, MUGA. 	Degree to which play area is overlooked, perception of safety – <ul style="list-style-type: none"> Visible from properties fronting onto site, Visible by traffic – moderate residential volume and speed Visible from footpaths 100% overlooked -0% not overlooked	Degree to which site is 'inclusive' <ul style="list-style-type: none"> Open during daylight Level even surfaces for pushchairs & wheelchairs Seating opportunities both formal and informal 100% inclusive – 0% not inclusive	Proximity to other services & facilities Opportunities to travel to play on route to other events <ul style="list-style-type: none"> Shops, community buildings, school 100% multi facilities – 0% no facilities	Does it have highest catchment coverage Within 480m /10 min walk time 100% full residential coverage – 0% no coverage	Accessibility barriers Physical <ul style="list-style-type: none"> Railway lines, busy roads, canals, poor footpath links etc. Social <ul style="list-style-type: none"> Local youth disputes, negative attitudes of residents to children 100% no barriers – 0% barriers	Play value – Children's criteria (must have at least 5 out of 7) <ul style="list-style-type: none"> Opportunities to run/walk Hard surface to cycle, basketball, roller stake, skateboard Ability to play ball games Opportunities to sit/hang out Risky play – climbing, jumping, swinging Natural play – hills, tress Well maintained – bins, litter 100% 5 out of 7 – 0% 0 out of 7	Equipment quality Broken equipment or in need of repair 100% excellent condition – 0% poor condition	Overall comments Good site providing a facility to the local residents. Site is in need of formal seating. Potential to introduce natural play.
Score								
100%	90%	80%	60%	100% Physical, 100% Social	100%	90%		
Comments								
Site is overlooked by surrounding residential.	Footpaths through site and even surfaces make the site accessible throughout. There is a lack of formal seating, however there is some informal seating.	Site is set away from the school and local shops which are a considerable walk through the residential area.	The site is within a residential area and has significant coverage within a 48m buffer.	Physical: None Social: None	Opportunities to run/walk, Hard surface, Ability to play ball games, Risky play, Well maintained.	Majority of equipment is in good condition. The swings are missing from the frame.		
Suggested Improvements								
None	Introduce formal seating to the site.	None	None	None	Potential to add natural play and seating.	Replace swings.		
Max score								
100%	100%	100%	100%	100%/100%	100%	100%		
							Total Score: 700 / 800	


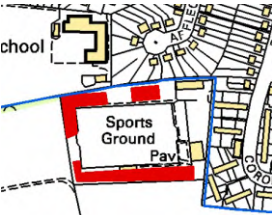
Play Location	Degree to which play area is overlooked, perception of safety –	Degree to which site is 'inclusive'	Proximity to other services & facilities	Does it have highest catchment coverage	Accessibility barriers	Play value – Children's criteria	Equipment quality	Overall comments
<p>Hawksyard, Armitage</p> <p>Play area with a range of equipment for different ages.</p>  	<ul style="list-style-type: none"> Visible from properties fronting onto site, Visible by traffic – moderate residential volume and speed Visible from footpaths <p>100% overlooked -0% not overlooked</p>	<ul style="list-style-type: none"> Open during daylight Level even surfaces for pushchairs & wheelchairs Seating opportunities both formal and informal <p>100% inclusive – 0% not inclusive</p>	<p>Opportunities to travel to play on route to other events</p> <ul style="list-style-type: none"> Shops, community buildings, school <p>100% multi facilities – 0% no facilities</p>	<p>Within 480m /10 min walk time</p> <p>100% full residential coverage – 0% no coverage</p>	<p>Physical</p> <ul style="list-style-type: none"> Railway lines, busy roads, canals, poor footpath links etc. <p>Social</p> <ul style="list-style-type: none"> Local youth disputes, negative attitudes of residents to children <p>100% no barriers – 0% barriers</p>	<p>(must have at least 5 out of 7)</p> <ul style="list-style-type: none"> Opportunities to run/walk Hard surface to cycle, basketball, roller stake, skateboard Ability to play ball games Opportunities to sit/hang out Risky play – climbing, jumping, swinging Natural play – hills, tress Well maintained – bins, litter <p>100% 5 out of 7 – 0% 0 out of 7</p>	<p>Broken equipment or in need of repair</p> <p>100% excellent condition – 0% poor condition</p>	<p>Fantastic new site which provides great play opportunities for the new housing estate.</p>
Score								
100%	100%	0%	100%	100% Physical, 100% Social	100%	100%		
Comments								
Overlooked on all sides by residential properties. Also visible from Cannon Way.	Good paths throughout the site with a number of formal and informal seating.		Surrounded by new residential development.	Physical: None Social: None	Opportunities to run/walk, Ability to play ball games, Opportunities to sit/hang out, Risky play, Natural play, Well maintained	New site in excellent condition.		
Suggested Improvements								
None	None	No potential to improve this score.	None	None	This is a new site which provides great play opportunities.	None		
Max score								
100%	100%	0%	100%	100%	100%	100%		
							<p>Total Score: 700/700</p>	


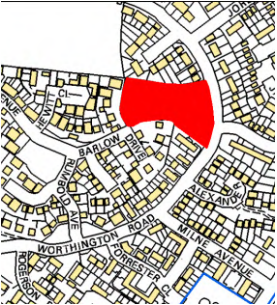
Play Location	Degree to which play area is overlooked, perception of safety –	Degree to which site is 'inclusive'	Proximity to other services & facilities	Does it have highest catchment coverage	Accessibility barriers	Play value – Children's criteria (must have at least 5 out of 7)	Equipment quality	Overall comments
<p>Armitage, Millmoor Avenue</p> <p>Play equipment for a range of ages.</p> 	<ul style="list-style-type: none"> Visible from properties fronting onto site, Visible by traffic – moderate residential volume and speed Visible from footpaths <p>100% overlooked -0% not overlooked</p>	<ul style="list-style-type: none"> Open during daylight Level even surfaces for pushchairs & wheelchairs Seating opportunities both formal and informal <p>100% inclusive – 0% not inclusive</p>	<p>Opportunities to travel to play on route to other events</p> <ul style="list-style-type: none"> Shops, community buildings, school <p>100% multi facilities – 0% no facilities</p>	<p>Within 480m /10 min walk time</p> <p>100% full residential coverage – 0% no coverage</p>	<p>Physical</p> <ul style="list-style-type: none"> Railway lines, busy roads, canals, poor footpath links etc. <p>Social</p> <ul style="list-style-type: none"> Local youth disputes, negative attitudes of residents to children <p>100% no barriers – 0% barriers</p>	<ul style="list-style-type: none"> Opportunities to run/walk Hard surface to cycle, basketball, roller stake, skateboard Ability to play ball games Opportunities to sit/hang out Risky play – climbing, jumping, swinging Natural play – hills, tress Well maintained – bins, litter <p>100% 5 out of 7 – 0% 0 out of 7</p>	<p>Broken equipment or in need of repair</p> <p>100% excellent condition – 0% poor condition</p>	<p>Equipment is all in good condition offering good play value.</p> <p>Site is on a slope with no footpaths or hard surfaces around equipment. This could make access for wheeled users difficult. Potential to improve this with footpaths and hard surfaces.</p> <p>Due to the location within a large green space there is potential to increase the size of this play area.</p>
Score								
20%	50%	70%	100%	100% Physical, 100% Social	100%	100%		
Comments								
<p>Limited visibility from rear of properties to one side. Adjacent to garage court and parking area. Adjacent to hall.</p>	<p>Site is not flat, no hard surfaces around equipment. Plenty of informal seating but no formal seating.</p>	<p>Local shops are a short walk away, other services located to the north of the site.</p>	<p>Site is located within a residential area to the west of the settlement.</p>	<p>Physical: None</p> <p>Social: None</p>	<p>Opportunities to run/walk, Ability to play ball games, Opportunities to sit/hang out, Risky play, Natural play, Well maintained.</p> <p>Limited natural play elements.</p>	<p>Equipment is in good condition. Grass under equipment is becoming worn.</p> <p>One fence panel broken at time of visit.</p>		
Suggested Improvements								
<p>No potential to increase this score.</p>	<p>Explore opportunities for formal seating and improved surfacing.</p>	<p>None</p>	<p>None</p>	<p>None</p>	<p>Potential to improve natural play and add hard surface. Site is located within a large green space, potential to increase the size of play area.</p>	<p>Potential to improve surface under equipment to reduce grass wearing. Repair or replace fencing.</p>		
Max score								
20%	100%	100%	100%	100%/100%	100%	100%		
							<p>Total Score: 640 / 720</p>	





Play Location	Degree to which play area is overlooked, perception of safety –	Degree to which site is 'inclusive'	Proximity to other services & facilities	Does it have highest catchment coverage	Accessibility barriers	Play value – Children's criteria (must have at least 5 out of 7)	Equipment quality	Overall comments		
<p>Laurel House, Fazeley</p> <p>Young children's play area.</p>  	<ul style="list-style-type: none"> Visible from properties fronting onto site, Visible by traffic – moderate residential volume and speed Visible from footpaths <p>100% overlooked -0% not overlooked</p>	<ul style="list-style-type: none"> Open during daylight Level even surfaces for pushchairs & wheelchairs Seating opportunities both formal and informal <p>100% inclusive – 0% not inclusive</p>	<p>Opportunities to travel to play on route to other events</p> <ul style="list-style-type: none"> Shops, community buildings, school <p>100% multi facilities – 0% no facilities</p>	<p>Within 480m /10 min walk time</p> <p>100% full residential coverage – 0% no coverage</p>	<p>Physical</p> <ul style="list-style-type: none"> Railway lines, busy roads, canals, poor footpath links etc. <p>Social</p> <ul style="list-style-type: none"> Local youth disputes, negative attitudes of residents to children <p>100% no barriers – 0% barriers</p>	<ul style="list-style-type: none"> Opportunities to run/walk Hard surface to cycle, basketball, roller stake, skateboard Ability to play ball games Opportunities to sit/hang out Risky play – climbing, jumping, swinging Natural play – hills, tress Well maintained – bins, litter <p>100% 5 out of 7 – 0% 0 out of 7</p>	<p>Broken equipment or in need of repair</p> <p>100% excellent condition – 0% poor condition</p>	<p>Good quality site which largely integrates play into landscaping to the front of properties.</p> <p>Site appears to be within a gated settlement however this is not the case but may deter the wider community using the play area.</p>		
Score										
60%	100%	40%	80%	60% Physical, 50% Social	100%	100%				
Comments										
<p>Site is set back behind a high wall from the road, resulting in limited visibility from traffic. Overlooked by housing on 2 sides.</p>	<p>Surfaces are level and in good condition. There is seating within the site.</p>	<p>Although located on the main road through Fazeley it is relatively distant from many services.</p>	<p>Depending on whether any new development, catchment coverage could be increased.</p>	<p>Physical: Due to majority of housing being located over the main Lichfield Road..</p> <p>Social: Site appears to be within a gated settlement however this is not the case but may deter the wider community using the play area.</p>	<p>Opportunities to run/walk, Hard surface, Ability to play ball games, Opportunities to sit/hang out, Risky play, Natural play, Well maintained</p>	<p>All in good condition.</p>	<p>Total Score: 590 / 740</p>			
Suggested Improvements										
<p>Visibility could be improved if the new development is designed to maximise overlooking.</p>	<p>None</p>	<p>None</p>	<p>Little potential to improve this score.</p>	<p>None</p>	<p>Potential to include some equipped play, though may not be necessary due to close proximity to Worthington Road play area.</p>	<p>None</p>				
Max score										
60%	100%	100%	80%	100%/ 100%	100%	100%				


<p>Play Location</p> <p>Fazeley, behind Victory Terrace</p> <p>Young children's climbing frame</p>  	<p>Degree to which play area is overlooked, perception of safety –</p> <ul style="list-style-type: none"> Visible from properties fronting onto site, Visible by traffic – moderate residential volume and speed Visible from footpaths <p>100% overlooked -0% not overlooked</p>	<p>Degree to which site is 'inclusive'</p> <ul style="list-style-type: none"> Open during daylight Level even surfaces for pushchairs & wheelchairs Seating opportunities both formal and informal <p>100% inclusive – 0% not inclusive</p>	<p>Proximity to other services & facilities</p> <p>Opportunities to travel to play on route to other events</p> <ul style="list-style-type: none"> Shops, community buildings, school <p>100% multi facilities – 0% no facilities</p>	<p>Does it have highest catchment coverage</p> <p>Within 480m /10 min walk time</p> <p>100% full residential coverage – 0% no coverage</p>	<p>Accessibility barriers</p> <p>Physical</p> <ul style="list-style-type: none"> Railway lines, busy roads, canals, poor footpath links etc. <p>Social</p> <ul style="list-style-type: none"> Local youth disputes, negative attitudes of residents to children <p>100% no barriers – 0% barriers</p>	<p>Play value – Children's criteria (must have at least 5 out of 7)</p> <ul style="list-style-type: none"> Opportunities to run/walk Hard surface to cycle, basketball, roller stake, skateboard Ability to play ball games Opportunities to sit/hang out Risky play – climbing, jumping, swinging Natural play – hills, tress Well maintained – bins, litter <p>100% 5 out of 7 – 0% 0 out of 7</p>	<p>Equipment quality</p> <p>Broken equipment or in need of repair</p> <p>100% excellent condition – 0% poor condition</p>	<p>Overall comments</p> <p>Very poor site which is in need of replacing. The equipment is limited and does not offer many play opportunities.</p> <p>The site is underused and is located poorly, as it is hidden behind the adjacent flats and separated from the wider residential area. The play area is also fenced off within the wider green space in which it is located.</p> <p>There is need to improve this site with new equipment and landscaping. However due to its location it may be worthwhile to relocate the play area to a preferable site within the residential area.</p>
Score								
50%	0%	80%	50%	50% Physical, 100% Social	40%	20%		
Comments								
Site is overlooked by the adjacent properties.	There is no seating or level surfaces within this site.	Site is in close proximity to the local shops and community facilities in Fazeley.	Catchment covers residential area with the District and parts of Tamworth Borough. The catchment contains some industrial uses.	Physical: Busy roads separate the site from much of its catchment and the whole site is surrounded by obtrusive fencing. Social: None	Opportunities to run/walk, Risky play. Very poor site which offers little in play value. Site consists of one small climbing frame for young children.	Equipment is in poor condition and rusted.		
Suggested Improvements								
None	Opportunities to introduce seating and level surfaces.	None	Little opportunity to improve this score.	Improve access into the site and remove fencing which currently limits access.	Site requires significant improvement. The site is underutilised and has great potential to be remodelled.	Equipment needs replacing and whole site needs remodelling.		
Max score								
100%	100%	80%	50%	80% / 100%	100%	100%		
							Total Score: 390 / 710	


Play Location	Degree to which play area is overlooked, perception of safety –	Degree to which site is 'inclusive'	Proximity to other services & facilities	Does it have highest catchment coverage	Accessibility barriers	Play value – Children's criteria (must have at least 5 out of 7)	Equipment quality	Overall comments
Fazeley, Mile Oak Recreation Ground MUGA, BMX track, play equipment  	<ul style="list-style-type: none"> Visible from properties fronting onto site, Visible by traffic – moderate residential volume and speed Visible from footpaths 100% overlooked -0% not overlooked	<ul style="list-style-type: none"> Open during daylight Level even surfaces for pushchairs & wheelchairs Seating opportunities both formal and informal 100% inclusive – 0% not inclusive	Opportunities to travel to play on route to other events <ul style="list-style-type: none"> Shops, community buildings, school 100% multi facilities – 0% no facilities	Within 480m /10 min walk time 100% full residential coverage – 0% no coverage	Physical <ul style="list-style-type: none"> Railway lines, busy roads, canals, poor footpath links etc. Social <ul style="list-style-type: none"> Local youth disputes, negative attitudes of residents to children 100% no barriers – 0% barriers	<ul style="list-style-type: none"> Opportunities to run/walk Hard surface to cycle, basketball, roller stake, skateboard Ability to play ball games Opportunities to sit/hang out Risky play – climbing, jumping, swinging Natural play – hills, tress Well maintained – bins, litter 100% 5 out of 7 – 0% 0 out of 7	Broken equipment or in need of repair 100% excellent condition – 0% poor condition	The site is well located close to other facilities and serves a significant residential area. The MUGA and BMX track are in excellent condition and are well maintained. They would benefit from seating (both formal and informal) being introduced next to these. The play equipment is in awful condition with much of the equipment broken. The maintenance of this side of the site is poor, with uneven ground with long grass and no footpath.
Score								
30%	60%	100%	50%	80% Physical, 100% Social	100%	50%		
Comments								
Site is not overlooked by properties or visible from the road. It is adjacent to the community centre and football club. When these are in use there would be increased visibility.	There is a footpath adjacent to the MUGA and BMX track. There is not a footpath to the access the play equipment and the surfaces are not even. There is a lack of seating, with none near the MUGA or BMX track. The seating by the play equipment is of very poor condition.	Site is located within the same site as the football club and community centre. There is also a school adjacent to the site.	Due to the location of the site on the edge of the settlement a large amount of the catchment is open countryside.	Physical: Access into the site is not good, as it is only accessible via a narrow drive way. Social: None	Opportunities to run/walk, Hard surface, Ability to play ball games, Risky play, Well maintained. This site scores highly as a whole however the play equipment alone would not score well.	The MUGA and BMX track are in excellent condition, and are very well maintained. However the play equipment is in poor condition, with lots of broken equipment. The play equipment area is not well maintained.	The play equipment needs replacing and additional seating is required. There is potential to introduce natural play.	
Suggested Improvements								
No potential to improve this score.	Additional seating and better surfacing around the play equipment.	None	None	Improve the access into the site, additional signage may also be of use.	Potential to introduce seating and possibly natural play.	Remove the existing play equipment and replace with new equipment.		
Max score								
30%	100%	100%	50%	100% / 100%	100%	100%		
							Total Score: 570 / 680	


<p>Play Location</p> <p>Fradley, Worthington Road</p> <p>Large site offering play equipment for all ages.</p>  	<p>Degree to which play area is overlooked, perception of safety –</p> <ul style="list-style-type: none"> Visible from properties fronting onto site, Visible by traffic – moderate residential volume and speed Visible from footpaths <p>100% overlooked -0% not overlooked</p>	<p>Degree to which site is 'inclusive'</p> <ul style="list-style-type: none"> Open during daylight Level even surfaces for pushchairs & wheelchairs Seating opportunities both formal and informal <p>100% inclusive – 0% not inclusive</p>	<p>Proximity to other services & facilities</p> <p>Opportunities to travel to play on route to other events</p> <ul style="list-style-type: none"> Shops, community buildings, school <p>100% multi facilities – 0% no facilities</p>	<p>Does it have highest catchment coverage</p> <p>Within 480m /10 min walk time</p> <p>100% full residential coverage – 0% no coverage</p>	<p>Accessibility barriers</p> <p>Physical</p> <ul style="list-style-type: none"> Railway lines, busy roads, canals, poor footpath links etc. <p>Social</p> <ul style="list-style-type: none"> Local youth disputes, negative attitudes of residents to children <p>100% no barriers – 0% barriers</p>	<p>Play value – Children's criteria (must have at least 5 out of 7)</p> <ul style="list-style-type: none"> Opportunities to run/walk Hard surface to cycle, basketball, roller stake, skateboard Ability to play ball games Opportunities to sit/hang out Risky play – climbing, jumping, swinging Natural play – hills, tress Well maintained – bins, litter <p>100% 5 out of 7 – 0% 0 out of 7</p>	<p>Equipment quality</p> <p>Broken equipment or in need of repair</p> <p>100% excellent condition – 0% poor condition</p>	<p>Overall comments</p> <p>Excellent site in very good condition.</p> <p>Possibility of reducing the planting in the middle of the site to increase visibility.</p> <p>Adding fencing along the Worthington Road boundary may increase safety.</p> <p>Total Score: 670 / 720</p>
<p>Score</p>								
100%	100%	20%	50%	100% Physical, 100% Social	100%	100%		
<p>Comments</p>								
<p>Site is overlooked by properties on all sides, visible from traffic and footpaths.</p> <p>Planting in site inhibits potential views.</p>	<p>Surfaces are even and of good quality, footpaths within the site. Plenty of seating within site.</p>	<p>Limited facilities nearby and location in relation to housing would limit such trips. Site is not on direct route between school and shops.</p>	<p>Almost all catchment is residential.</p>	<p>Physical: None</p> <p>Social: None</p>	<p>Opportunities to run/walk, Ability to play ball games, Opportunities to sit/hang out, Risky play, Natural play, Well maintained</p>	<p>Excellent range of play equipment. All in good condition. Some litter at time of visit.</p>		
<p>Suggested Improvements</p>								
<p>Reduce planting in site to improve visibility.</p>	None	<p>No potential to improve this score.</p>	None	None	<p>Potential to introduce hard surfacing, but may not be necessary due to close proximity to Hay End Lane site.</p>	<p>Potential to increase the number of bins or maintenance.</p>		
<p>Max score</p>								
100%	100%	20%	100%	100%/100%	100%	100%		

Play Location Fradley, SDA, Tumbill Road 	Degree to which play area is overlooked, perception of safety – <ul style="list-style-type: none"> Visible from properties fronting onto site, Visible by traffic – moderate residential volume and speed Visible from footpaths 100% overlooked -0% not overlooked	Degree to which site is 'inclusive' <ul style="list-style-type: none"> Open during daylight Level even surfaces for pushchairs & wheelchairs Seating opportunities both formal and informal 100% inclusive – 0% not inclusive	Proximity to other services & facilities Opportunities to travel to play on route to other events <ul style="list-style-type: none"> Shops, community buildings, school 100% multi facilities – 0% no facilities	Does it have highest catchment coverage Within 480m /10 min walk time 100% full residential coverage – 0% no coverage	Accessibility barriers Physical <ul style="list-style-type: none"> Railway lines, busy roads, canals, poor footpath links etc. Social <ul style="list-style-type: none"> Local youth disputes, negative attitudes of residents to children 100% no barriers – 0% barriers	Play value – Children's criteria (must have at least 5 out of 7) <ul style="list-style-type: none"> Opportunities to run/walk Hard surface to cycle, basketball, roller stake, skateboard Ability to play ball games Opportunities to sit/hang out Risky play – climbing, jumping, swinging Natural play – hills, tress Well maintained – bins, litter 100% 5 out of 7 – 0% 0 out of 7	Equipment quality Broken equipment or in need of repair 100% excellent condition – 0% poor condition	Overall comments Excellent site in very good condition. Small facility to serve residential area Total Score: 650/ 740	
Score									
100%	100%	40%	100%	100% Physical, 100% Social	30%	100%			
Comments									
Site is overlooked by properties on all sides, visible from traffic and footpaths.	Surfaces are even and of good quality, footpaths within the site. Plenty of seating within site.	Site located within SDA, new community facilities within the SDA but not close proximity to the play area		Physical: None Social: None	Natural play, Well maintained	Small facility in good condition			
Suggested Improvements									
	None	No potential to improve this score.	None	None		None			
Max score									
100%	100%	60%	100%	100%/100%	100%	100%			


Play Location Fradley, Hay End Lane Skate park and MUGA. 	Degree to which play area is overlooked, perception of safety – <ul style="list-style-type: none"> Visible from properties fronting onto site, Visible by traffic – moderate residential volume and speed Visible from footpaths 100% overlooked -0% not overlooked	Degree to which site is 'inclusive' <ul style="list-style-type: none"> Open during daylight Level even surfaces for pushchairs & wheelchairs Seating opportunities both formal and informal 100% inclusive – 0% not inclusive	Proximity to other services & facilities Opportunities to travel to play on route to other events <ul style="list-style-type: none"> Shops, community buildings, school 100% multi facilities – 0% no facilities	Does it have highest catchment coverage Within 480m /10 min walk time 100% full residential coverage – 0% no coverage	Accessibility barriers Physical <ul style="list-style-type: none"> Railway lines, busy roads, canals, poor footpath links etc. Social <ul style="list-style-type: none"> Local youth disputes, negative attitudes of residents to children 100% no barriers – 0% barriers	Play value – Children's criteria (must have at least 5 out of 7) <ul style="list-style-type: none"> Opportunities to run/walk Hard surface to cycle, basketball, roller stake, skateboard Ability to play ball games Opportunities to sit/hang out Risky play – climbing, jumping, swinging Natural play – hills, tress Well maintained – bins, litter 100% 5 out of 7 – 0% 0 out of 7	Equipment quality Broken equipment or in need of repair 100% excellent condition – 0% poor condition	Overall comments Good quality site which provides a different type of recreation. Potential to introduce other types of play equipment which would increase this sites provision. Need to more bins within site, especially near seating area and equipment.
Score								
30%	100%	80%	40%	60% Physical, 100% Social	100%	100%		
Comments								
Site is set back from road, resulting in limited visibility from traffic. Overlooked by village hall only.	Surfaces are level and in good condition. There is seating within the site.	Located adjacent to the school and village hall.	Depending on whether any new development, catchment coverage could be increased.	Physical: Site set between 2 settlement areas need to cross roads to access site. Social: None	Opportunities to run/walk, Hard surface, Ability to play ball games, Opportunities to sit/hang out, Risky play, Natural play, Well maintained	All in good condition.		
Suggested Improvements								
Visibility could be improved if the new development is designed to maximise overlooking.	None	None	Little potential to improve this score.	None	Potential to include some equipped play, though may not be necessary due to close proximity to Worthington Road play area.	None		
Max score								
30%	100%	80%	40%	100%/ 100%	100%	100%		
							Total Score: 610 / 650	

<p>Play Location</p> <p>Little Aston, Forge Lane</p> <p>Large site offering play equipment for range of ages, outdoor gym equipment and natural play.</p> 	<p>Degree to which play area is overlooked, perception of safety –</p> <ul style="list-style-type: none"> Visible from properties fronting onto site, Visible by traffic – moderate residential volume and speed Visible from footpaths <p>100% overlooked -0% not overlooked</p>	<p>Degree to which site is 'inclusive'</p> <ul style="list-style-type: none"> Open during daylight Level even surfaces for pushchairs & wheelchairs Seating opportunities both formal and informal <p>100% inclusive – 0% not inclusive</p>	<p>Proximity to other services & facilities</p> <p>Opportunities to travel to play on route to other events</p> <ul style="list-style-type: none"> Shops, community buildings, school <p>100% multi facilities – 0% no facilities</p>	<p>Does it have highest catchment coverage</p> <p>Within 480m /10 min walk time</p> <p>100% full residential coverage – 0% no coverage</p>	<p>Accessibility barriers</p> <p>Physical</p> <ul style="list-style-type: none"> Railway lines, busy roads, canals, poor footpath links etc. <p>Social</p> <ul style="list-style-type: none"> Local youth disputes, negative attitudes of residents to children <p>100% no barriers – 0% barriers</p>	<p>Play value – Children's criteria (must have at least 5 out of 7)</p> <ul style="list-style-type: none"> Opportunities to run/walk Hard surface to cycle, basketball, roller stake, skateboard Ability to play ball games Opportunities to sit/hang out Risky play – climbing, jumping, swinging Natural play – hills, tress Well maintained – bins, litter <p>100% 5 out of 7 – 0% 0 out of 7</p>	<p>Equipment quality</p> <p>Broken equipment or in need of repair</p> <p>100% excellent condition – 0% poor condition</p>	<p>Overall comments</p> <p>Excellent site offering a range of play opportunities. Located within a wider green area that is beautifully maintained.</p> <p>Due to the location of the site accessibility is limited, there is potential to create an additional play area located more centrally within the settlement to improve accessibility.</p>
<p>Score</p>								
20%	100%	30%	20%	10% Physical, 100% Social	100%	100%		
<p>Comments</p>								
<p>Site is not visible from properties or the road. It is only visible from within the site by other users.</p>	<p>Site has excellent footpaths and seating throughout.</p>	<p>Site is adjacent to the primary school. However is separate from the main residential area and other facilities in Little Aston.</p>	<p>Site is located at the edge of the settlement therefore reduces the catchment coverage. Little Aston may benefit from a more centrally located play area.</p>	<p>Physical: Site is located a distance away from the main residential areas, a number of busy roads have to be crossed to access the site.</p> <p>Social: None</p>	<p>Opportunities to run/walk, Hard surface, Ability to play ball games, Opportunities to sit/hang out, Risky play, Natural play, Well maintained.</p> <p>Site offers a range of play equipment, natural play is offered in the wider green space.</p>	<p>All equipment is in excellent condition.</p>		
<p>Suggested Improvements</p>								
None	None	None	Consider additional play area located more central within the settlement.	Potential to increase the number of pedestrian crossings within Little Aston to make the walk safer. However there is limited opportunity to improve this score due to its location.	None	None		
<p>Max score</p>								
20%	100%	30%	40%	20% / 100%	100%	100%		
							<p>Total Score: 500 / 510</p>	


Play Location	Degree to which play area is overlooked, perception of safety –	Degree to which site is 'inclusive'	Proximity to other services & facilities	Does it have highest catchment coverage	Accessibility barriers	Play value – Children's criteria (must have at least 5 out of 7)	Equipment quality	Overall comments
Shenstone, Recreation Ground Play equipment, MUGA, outdoor gym, skate equipment 	<ul style="list-style-type: none"> Visible from properties fronting onto site, Visible by traffic – moderate residential volume and speed Visible from footpaths 100% overlooked -0% not overlooked	<ul style="list-style-type: none"> Open during daylight Level even surfaces for pushchairs & wheelchairs Seating opportunities both formal and informal 100% inclusive – 0% not inclusive	Opportunities to travel to play on route to other events <ul style="list-style-type: none"> Shops, community buildings, school 100% multi facilities – 0% no facilities	Within 480m /10 min walk time 100% full residential coverage – 0% no coverage	Physical <ul style="list-style-type: none"> Railway lines, busy roads, canals, poor footpath links etc. Social <ul style="list-style-type: none"> Local youth disputes, negative attitudes of residents to children 100% no barriers – 0% barriers	<ul style="list-style-type: none"> Opportunities to run/walk Hard surface to cycle, basketball, roller stake, skateboard Ability to play ball games Opportunities to sit/hang out Risky play – climbing, jumping, swinging Natural play – hills, tress Well maintained – bins, litter 100% 5 out of 7 – 0% 0 out of 7	Broken equipment or in need of repair 100% excellent condition – 0% poor condition	Good site offering play opportunities for a range of ages. Potential to introduce natural play, also to expand play areas within the wider green space. Explore potential for additional site located in the south of the settlement.
Score								
40%	100%	100%	50%	100% Physical, 100% Social	100%	80%		
Comments								
Not overlooked by properties or the road. Visible from users of the adjacent village hall and recreation ground.	There are a number of seats near the play equipment, a good footpath is adjacent to the play equipment.	Located close to the school, village hall and local shops.	Located in the north of the village which leaves the south of the settlement without provision.	Physical: None Social: None	Opportunities to run/walk, Hard surface, Ability to play ball games, Opportunities to sit/hang out, Risky play, Well maintained	The majority of equipment is in good condition, some pieces of equipment need refurbishing.		
Suggested Improvements								
No potential to improve this score.	None	None	No potential to improve this score.	None	Potential to introduce natural play into wider green space.	Refurbish the older pieces of equipment.	Total Score: 670 / 740	
Max score								
40%	100%	100%	100%	100%/100%	100%	100%		

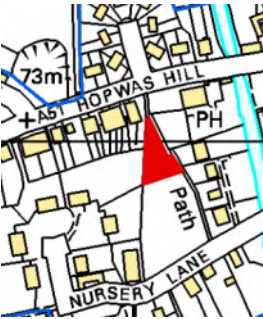
Play Location	Degree to which play area is overlooked, perception of safety –	Degree to which site is 'inclusive'	Proximity to other services & facilities	Does it have highest catchment coverage	Accessibility barriers	Play value – Children's criteria (must have at least 5 out of 7)	Equipment quality	Overall comments
Whittington, Jubilee Park BMX track and outdoor gym. 	<ul style="list-style-type: none"> Visible from properties fronting onto site, Visible by traffic – moderate residential volume and speed Visible from footpaths 100% overlooked -0% not overlooked	<ul style="list-style-type: none"> Open during daylight Level even surfaces for pushchairs & wheelchairs Seating opportunities both formal and informal 100% inclusive – 0% not inclusive	<ul style="list-style-type: none"> Shops, community buildings, school 100% multi facilities – 0% no facilities	Within 480m /10 min walk time 100% full residential coverage – 0% no coverage	Physical <ul style="list-style-type: none"> Railway lines, busy roads, canals, poor footpath links etc. Social <ul style="list-style-type: none"> Local youth disputes, negative attitudes of residents to children 100% no barriers – 0% barriers	<ul style="list-style-type: none"> Opportunities to run/walk Hard surface to cycle, basketball, roller stake, skateboard Ability to play ball games Opportunities to sit/hang out Risky play – climbing, jumping, swinging Natural play – hills, tress Well maintained – bins, litter 100% 5 out of 7 – 0% 0 out of 7	Broken equipment or in need of repair 100% excellent condition – 0% poor condition	An excellent site, which offers a unique facility within the village, and the District. Beautifully maintained.
Score								
20%	80%	20%	30%	100% Physical, 100% Social	100%	100%		
Comments								
Visibility is limited due to location. Site is visible from the adjacent cricket ground and hospice.	There is a good footpath through the site, though the site is located on a hill so may be difficult for some wheeled users. Numerous benches in the site, located adjacent to the path.	Site is located near the cricket ground.	Due to location on edge of settlement a majority of the catchment is outside of the village.	Physical: None Social: None	Opportunities to run/walk, Ability to play ball games, Opportunities to sit/hang out, Risky play, Natural play, Well maintained. Risky play is included due to the BMX track.	Equipment is in good condition. BMX track looks used regularly, but is well maintained.		
Suggested Improvements								
No potential to improve this score.	None	Limited potential to improve this score.	No potential to improve this.	None	Due to the nature of this site introducing hard surfaces wouldn't be appropriate.	None		
Max score								
20%	80%	20%	30%	100%	100%	100%		


Total Score:
550 / 550



Play Location	Degree to which play area is overlooked, perception of safety –	Degree to which site is 'inclusive'	Proximity to other services & facilities	Does it have highest catchment coverage	Accessibility barriers	Play value – Children's criteria (must have at least 5 out of 7)	Equipment quality	Overall comments
Whittington, Cricket Ground Play equipment for young children. 	<ul style="list-style-type: none"> Visible from properties fronting onto site, Visible by traffic – moderate residential volume and speed Visible from footpaths 100% overlooked -0% not overlooked	<ul style="list-style-type: none"> Open during daylight Level even surfaces for pushchairs & wheelchairs Seating opportunities both formal and informal 100% inclusive – 0% not inclusive	Opportunities to travel to play on route to other events <ul style="list-style-type: none"> Shops, community buildings, school 100% multi facilities – 0% no facilities	Within 480m /10 min walk time 100% full residential coverage – 0% no coverage	Physical <ul style="list-style-type: none"> Railway lines, busy roads, canals, poor footpath links etc. Social <ul style="list-style-type: none"> Local youth disputes, negative attitudes of residents to children 100% no barriers – 0% barriers	<ul style="list-style-type: none"> Opportunities to run/walk Hard surface to cycle, basketball, roller stake, skateboard Ability to play ball games Opportunities to sit/hang out Risky play – climbing, jumping, swinging Natural play – hills, tress Well maintained – bins, litter 100% 5 out of 7 – 0% 0 out of 7	Broken equipment or in need of repair 100% excellent condition – 0% poor condition	Poor site, underwhelming for the size of the green space in which it is located. Equipment is limited and in poor condition, also feels randomly placed within the site. Potential to improve this site and the wider green space. Explore opportunities for new equipment or even relocating play area to another part of the green space.
Score								
20%	50%	30%	30%	100% Physical, 100% Social	100%	50%		
Comments								
Overlooked by other users of recreational ground, not visible from properties or traffic. Used well by dog walkers at time of visit.	Grass surfaces are even, though no footpaths to equipment. Limited seating near some of the play equipment. No lighting.	Site is located near the cricket ground.	Due to location on edge of settlement a majority of the catchment is outside of the village.	Physical: None Social: None	Opportunities to run/walk, Ability to play ball games, Opportunities to sit/hang out, Risky play, Well maintained.	Equipment is old and in need of replacement, all in working order though. Surfacing in fenced play area is in poor condition.		
Suggested Improvements								
None	Introduce footpaths across site. Locate some seating near fenced play area.	Limited potential to improve this score.	No potential to improve this.	None	Potential to improve play value with the addition of more equipment, hard surfaces and natural play.	Repair/replace equipment, opportunities to for additional play equipment. Repair/replace surfacing in fenced play area.		
Max score								
20%	50%	30%	100%	100% / 100%	100%	100%		
							Total Score: 470 / 600	






Play Location	Degree to which play area is overlooked, perception of safety –	Degree to which site is 'inclusive'	Proximity to other services & facilities	Does it have highest catchment coverage	Accessibility barriers	Play value – Children's criteria (must have at least 5 out of 7)	Equipment quality	Overall comments
<p>Hopwas, Nursery Lane</p> <p>Play equipment for younger children</p> 	<ul style="list-style-type: none"> Visible from properties fronting onto site, Visible by traffic – moderate residential volume and speed Visible from footpaths <p>100% overlooked -0% not overlooked</p>	<ul style="list-style-type: none"> Open during daylight Level even surfaces for pushchairs & wheelchairs Seating opportunities both formal and informal <p>100% inclusive – 0% not inclusive</p>	<p>Opportunities to travel to play on route to other events</p> <ul style="list-style-type: none"> Shops, community buildings, school <p>100% multi facilities – 0% no facilities</p>	<p>Within 480m /10 min walk time</p> <p>100% full residential coverage – 0% no coverage</p>	<p>Physical</p> <ul style="list-style-type: none"> Railway lines, busy roads, canals, poor footpath links etc. <p>Social</p> <ul style="list-style-type: none"> Local youth disputes, negative attitudes of residents to children <p>100% no barriers – 0% barriers</p>	<ul style="list-style-type: none"> Opportunities to run/walk Hard surface to cycle, basketball, roller skate, skateboard Ability to play ball games Opportunities to sit/hang out Risky play – climbing, jumping, swinging Natural play – hills, tress Well maintained – bins, litter <p>100% 5 out of 7 – 0% 0 out of 7</p>	<p>Broken equipment or in need of repair</p> <p>100% excellent condition – 0% poor condition</p>	<p>Well positioned site that offers important play facilities to the settlement.</p> <p>The majority of the equipment is in need for refurbishment. There is potential to increase the play opportunities within the wider green space, which could include introducing natural play.</p> <p>Site is well maintained although the surfacing of the play area needs some attention.</p>
Score								
40%	70%	50%	100%	50% Physical, 100% Social	100%	70%		
Comments								
<p>Site is not overlooked well. Some properties are in view of the site along with the adjacent scout hut, also visible from the adjacent footpath. The current hedge heights shield the sight from view, particularly from the road.</p>	<p>The path along the edge of the site is flat and even. The play area is not even and is grassed, this may make it difficult for wheeled users. Limited seating on offer in the play area and wider green space.</p>	<p>Site is located close to several pubs and adjacent to the scout hut.</p>	<p>The majority of the settlement is within the catchment. The site has two entrances which makes it easier to access.</p>	<p>Physical: The canal and busy road separate the site from parts of the village. However there are two canal bridges and a formal pedestrian crossing which makes access easier.</p> <p>Social: None</p>	<p>Opportunities to run/walk, Ability to play ball games, Opportunities to sit/hangout, Risky play, Well maintained.</p>	<p>The majority of the equipment is old and in need of refurbishment. All equipment is in working order.</p>		
Suggested Improvements								
<p>Reduce height along Nursery Lane to increase visibility.</p>	<p>Increase the amount of seating. Improve the surfaces within the play area.</p>	<p>No potential to improve this score.</p>	<p>None</p>	<p>None</p>	<p>Potential to introduce natural play within the wider green space.</p>	<p>Refurbish or replace the older equipment on site.</p>		
Max score								
40%	100%	50%	100%	50% / 100%	100%	100%		
							<p>Total Score: 580 / 640</p>	


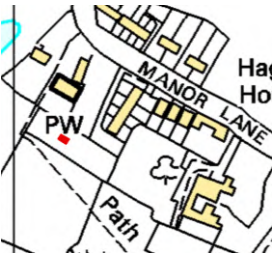




<p>Play Location</p> <p>Kings Bromley, Alrewas Road</p> <p>Small play area with swings, slide and climbing frame</p> 	<p>Degree to which play area is overlooked, perception of safety –</p> <ul style="list-style-type: none"> Visible from properties fronting onto site, Visible by traffic – moderate residential volume and speed Visible from footpaths <p>100% overlooked -0% not overlooked</p>	<p>Degree to which site is 'inclusive'</p> <ul style="list-style-type: none"> Open during daylight Level even surfaces for pushchairs & wheelchairs Seating opportunities both formal and informal <p>100% inclusive – 0% not inclusive</p>	<p>Proximity to other services & facilities</p> <p>Opportunities to travel to play on route to other events</p> <ul style="list-style-type: none"> Shops, community buildings, school <p>100% multi facilities – 0% no facilities</p>	<p>Does it have highest catchment coverage</p> <p>Within 480m /10 min walk time</p> <p>100% full residential coverage – 0% no coverage</p>	<p>Accessibility barriers</p> <p>Physical</p> <ul style="list-style-type: none"> Railway lines, busy roads, canals, poor footpath links etc. <p>Social</p> <ul style="list-style-type: none"> Local youth disputes, negative attitudes of residents to children <p>100% no barriers – 0% barriers</p>	<p>Play value – Children's criteria (must have at least 5 out of 7)</p> <ul style="list-style-type: none"> Opportunities to run/walk Hard surface to cycle, basketball, roller stake, skateboard Ability to play ball games Opportunities to sit/hang out Risky play – climbing, jumping, swinging Natural play – hills, tress Well maintained – bins, litter <p>100% 5 out of 7 – 0% 0 out of 7</p>	<p>Equipment quality</p> <p>Broken equipment or in need of repair</p> <p>100% excellent condition – 0% poor condition</p>	<p>Overall comments</p> <p>A good site with equipment in good condition. This site offers the only play facility in the village.</p> <p>Small site with limited potential to further improve this site with additional play equipment, natural play or hard surfaces for ball games etc.</p>
Score								
75%	100%	100%	40%	80% Physical, 100% Social	100%	100%		
Comments								
Site is overlooked by houses on two sides also overlooked by the village hall.	Site is flat with seating. The only informal seating would be the grassed area.	Site is close the primary school, and adjacent to the village hall.	Catchment covers the majority of the village.	Physical: Alrewas Road is busy with high speeds. The pedestrian crossing is a short walk away from the play area. Social: None	Opportunities to run/walk, Ability to play ball games, Opportunities to sit/hang out, Risky play, Well maintained	All in good condition, swings and slide look like they've been recently painted and the climbing frame looks new.		
Suggested Improvements								
None	Potential to introduce more informal seating.	None	None		Opportunity to introduce either natural play or hard surfacing.	None		
Max score								
75%	100%	100%	100%	100% / 100%	100%	100%		
							Total Score: 695/775	


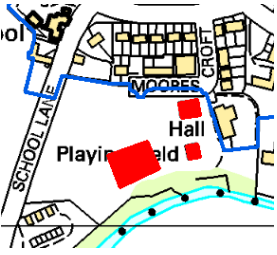
Play Location	Degree to which play area is overlooked, perception of safety –	Degree to which site is 'inclusive'	Proximity to other services & facilities	Does it have highest catchment coverage	Accessibility barriers	Play value – Children's criteria (must have at least 5 out of 7)	Equipment quality	Overall comments
<p>Stonnall, Main Street</p> <p>Play equipment, MUGA, skate equipment, football posts</p>  	<ul style="list-style-type: none"> Visible from properties fronting onto site, Visible by traffic – moderate residential volume and speed Visible from footpaths <p>100% overlooked -0% not overlooked</p>	<ul style="list-style-type: none"> Open during daylight Level even surfaces for pushchairs & wheelchairs Seating opportunities both formal and informal <p>100% inclusive – 0% not inclusive</p>	<p>Opportunities to travel to play on route to other events</p> <ul style="list-style-type: none"> Shops, community buildings, school <p>100% multi facilities – 0% no facilities</p>	<p>Within 480m /10 min walk time</p> <p>100% full residential coverage – 0% no coverage</p>	<p>Physical</p> <ul style="list-style-type: none"> Railway lines, busy roads, canals, poor footpath links etc. <p>Social</p> <ul style="list-style-type: none"> Local youth disputes, negative attitudes of residents to children <p>100% no barriers – 0% barriers</p>	<ul style="list-style-type: none"> Opportunities to run/walk Hard surface to cycle, basketball, roller stake, skateboard Ability to play ball games Opportunities to sit/hang out Risky play – climbing, jumping, swinging Natural play – hills, tress Well maintained – bins, litter <p>100% 5 out of 7 – 0% 0 out of 7</p>	<p>Broken equipment or in need of repair</p> <p>100% excellent condition – 0% poor condition</p>	<p>A good site set well within a wider green space. Site provides play opportunity to a range of ages.</p> <p>Potential to improve the entrance to the site, and introduce natural play opportunities.</p>
Score								
50%	100%	60%	90%	70% Physical, 100% Social	100%	80%		
Comments								
<p>Overlooked slightly by nearby properties. Additionally the play areas surround the football pitches, so when they are in use this would be additional overlooking. Site was well used by dog walkers at time of visit.</p>	<p>All surfaces are level. Plenty of seating available.</p>	<p>Located behind local shops, however a distance from the school.</p>	<p>Catchment covers the majority of the village.</p>	<p>Physical: Entry to the site could be made clearer. Poor access to the site from some parts of the village, which would mean long walks from some areas.</p> <p>Social: None</p>	<p>Opportunities to run/walk, Hard surface, Ability to play ball games, Opportunities to sit/hang out, Risky play, Well maintained</p>	<p>Majority of equipment is in good condition. Some older pieces of equipment need repainting (e.g. swings).</p>		
Suggested Improvements								
None	None	None	None	Potential to improve the entrance to the site.	Opportunity to introduce natural play within the wider green space.	Refurbish the older equipment.		
Max score								
50%	100%	100%	90%	80%/100%	100%	100%		
							Total Score: 650 / 720	


<p>Play Location</p> <p>Clifton Campville, Coneyberry Millennium Green</p> <p>This site has play equipment for a range of ages including a small adventure trail.</p> 	<p>Degree to which play area is overlooked, perception of safety –</p> <ul style="list-style-type: none"> Visible from properties fronting onto site, Visible by traffic – moderate residential volume and speed Visible from footpaths <p>100% overlooked -0% not overlooked</p>	<p>Degree to which site is 'inclusive'</p> <ul style="list-style-type: none"> Open during daylight Level even surfaces for pushchairs & wheelchairs Seating opportunities both formal and informal <p>100% inclusive – 0% not inclusive</p>	<p>Proximity to other services & facilities</p> <p>Opportunities to travel to play on route to other events</p> <ul style="list-style-type: none"> Shops, community buildings, school <p>100% multi facilities – 0% no facilities</p>	<p>Does it have highest catchment coverage</p> <p>Within 480m /10 min walk time</p> <p>100% full residential coverage – 0% no coverage</p>	<p>Accessibility barriers</p> <p>Physical</p> <ul style="list-style-type: none"> Railway lines, busy roads, canals, poor footpath links etc. <p>Social</p> <ul style="list-style-type: none"> Local youth disputes, negative attitudes of residents to children <p>100% no barriers – 0% barriers</p>	<p>Play value – Children's criteria (must have at least 5 out of 7)</p> <ul style="list-style-type: none"> Opportunities to run/walk Hard surface to cycle, basketball, roller stake, skateboard Ability to play ball games Opportunities to sit/hang out Risky play – climbing, jumping, swinging Natural play – hills, tress Well maintained – bins, litter <p>100% 5 out of 7 – 0% 0 out of 7</p>	<p>Equipment quality</p> <p>Broken equipment or in need of repair</p> <p>100% excellent condition – 0% poor condition</p>	<p>Overall comments</p> <p>Good green space which is excellently maintained and offers a lot of accessible green space for the village. However the equipped play element of the site is limited to a small area.</p> <p>Potential to explore opportunities to improve this through additional play equipment and natural play.</p>
<p>Score</p>								
20%	50%	20%	100%	100% Physical, 100% Social	100%	90%		
<p>Comments</p>								
Overlooked from footpaths through the green space, but no houses or roads overlook the site.	Footpaths in good condition with plenty of formal and informal seating throughout the site.	Located a distance from facilities but within the wider facilities of the Millennium Green.	Although this site is located outside the settlement the catchment covers the whole village, and the site is accessible by a number of footpaths and entrances.	Physical: None Social: None	Opportunities to run/walk, Ability to play ball games, Opportunities to sit/hang out, Risky play, Natural play, Well maintained. Introducing hard surfaces to this site wouldn't be appropriate due to its natural setting.	Equipment is in good condition. At time of visit part of the climbing frame was unusable and section off, unsure as to the reason.		
<p>Suggested Improvements</p>								
No potential to improve this score.	None	No potential to improve this score.	None	None	Explore opportunities for additional equipment within the wider green space.	Repair climbing frame.		
<p>Max score</p>								
20%	100%	20%	100%	100%/100%	100%	100%		
							<p>Total Score: 580/ 640</p>	

<p>Play Location</p> <p>Colton, Bellamour Way</p> <p>This site hosts play equipment for young children, swings and football posts.</p>  	<p>Degree to which play area is overlooked, perception of safety –</p> <ul style="list-style-type: none"> Visible from properties fronting onto site, Visible by traffic – moderate residential volume and speed Visible from footpaths <p>100% overlooked -0% not overlooked</p>	<p>Degree to which site is 'inclusive'</p> <ul style="list-style-type: none"> Open during daylight Level even surfaces for pushchairs & wheelchairs Seating opportunities both formal and informal <p>100% inclusive – 0% not inclusive</p>	<p>Proximity to other services & facilities</p> <p>Opportunities to travel to play on route to other events</p> <ul style="list-style-type: none"> Shops, community buildings, school <p>100% multi facilities – 0% no facilities</p>	<p>Does it have highest catchment coverage</p> <p>Within 480m /10 min walk time</p> <p>100% full residential coverage – 0% no coverage</p>	<p>Accessibility barriers</p> <p>Physical</p> <ul style="list-style-type: none"> Railway lines, busy roads, canals, poor footpath links etc. <p>Social</p> <ul style="list-style-type: none"> Local youth disputes, negative attitudes of residents to children <p>100% no barriers – 0% barriers</p>	<p>Play value – Children's criteria (must have at least 5 out of 7)</p> <ul style="list-style-type: none"> Opportunities to run/walk Hard surface to cycle, basketball, roller stake, skateboard Ability to play ball games Opportunities to sit/hang out Risky play – climbing, jumping, swinging Natural play – hills, tress Well maintained – bins, litter <p>100% 5 out of 7 – 0% 0 out of 7</p>	<p>Equipment quality</p> <p>Broken equipment or in need of repair</p> <p>100% excellent condition – 0% poor condition</p>	<p>Overall comments</p> <p>Good site which offers a range of play opportunities within a well maintained wider green space. Caters mainly for younger children.</p> <p>Potential to increase play value through natural play. Could add hard surfacing (eg: MUGA) or other equipment to cater for older children/teenagers.</p>
Score								
20%	100%	100%	50%	100% Physical, 100% Social	100%	90%		
Comments								
Only overlooked by village hall. Not visible from footpaths or traffic.	Level surfaces throughout, all hard surfacing around equipment. Lots of formal seating.	Site is adjacent to the village hall. School is short distance along the street.	Majority of the village is within the catchment, although much of the catchment is countryside due to location on edge on settlement.	Physical: None Social: None	Opportunities to run/walk, Ability to play ball games, Opportunities to sit/hang out, Risky play, Well maintained.	Most of equipment is in good condition.		
Suggested Improvements								
No potential to improve this score.	None	None	No potential to improve this score.	None	Potential to introduce natural play and hard surfaces within wider green space.	None		
Max score								
20%	100%	100%	100%	100%/100%	100%	100%		
							Total Score: 620 / 670	



Play Location Comberford, Millennium Green Single slide  	Degree to which play area is overlooked, perception of safety – <ul style="list-style-type: none"> Visible from properties fronting onto site, Visible by traffic – moderate residential volume and speed Visible from footpaths 100% overlooked -0% not overlooked	Degree to which site is 'inclusive' <ul style="list-style-type: none"> Open during daylight Level even surfaces for pushchairs & wheelchairs Seating opportunities both formal and informal 100% inclusive – 0% not inclusive	Proximity to other services & facilities Opportunities to travel to play on route to other events <ul style="list-style-type: none"> Shops, community buildings, school 100% multi facilities – 0% no facilities	Does it have highest catchment coverage Within 480m /10 min walk time 100% full residential coverage – 0% no coverage	Accessibility barriers Physical <ul style="list-style-type: none"> Railway lines, busy roads, canals, poor footpath links etc. Social <ul style="list-style-type: none"> Local youth disputes, negative attitudes of residents to children 100% no barriers – 0% barriers	Play value – Children's criteria (must have at least 5 out of 7) <ul style="list-style-type: none"> Opportunities to run/walk Hard surface to cycle, basketball, roller stake, skateboard Ability to play ball games Opportunities to sit/hang out Risky play – climbing, jumping, swinging Natural play – hills, tress Well maintained – bins, litter 100% 5 out of 7 – 0% 0 out of 7	Equipment quality Broken equipment or in need of repair 100% excellent condition – 0% poor condition	Overall comments This site offers the only play area in the village. It offers a relaxing green space with plenty of seating which is very well maintained. There is potential to improve this site by increasing the amount of equipment on offer. Total Score: 490/600	
Score									
0%	100%	0%	30%	100% Physical, 100% Social	60%	100%			
Comments									
Due to its location the site is not overlooked. However the entrance to the site is overlooked by residential properties.	Site is level with plenty of seating.	There are no services of facilities within the settlement.	The catchment includes the entire settlement of Comberford and surrounding agricultural land.	Physical: None Social: None	Opportunities to run/walk, Ability to play ball games, Opportunities to sit/hang out, Well maintained. This site scores well even though the only play equipment is a single slide.	The slide and benches are in excellent condition.			
Suggested Improvements									
No potential to improve this score.	None			None	Potential to add more play equipment to improve the play value of this site.	None			
Max score									
0%	100%	0%	100%	100%/100%	100%	100%			


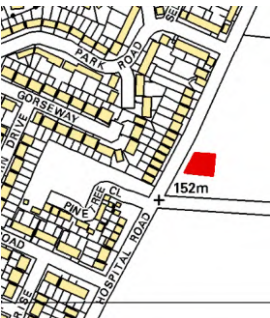
Play Location	Degree to which play area is overlooked, perception of safety –	Degree to which site is 'inclusive'	Proximity to other services & facilities	Does it have highest catchment coverage	Accessibility barriers	Play value – Children's criteria (must have at least 5 out of 7)	Equipment quality	Overall comments
Drayton Bassett, Rectory Close Play equipment, MUGA, football posts  	<ul style="list-style-type: none"> Visible from properties fronting onto site, Visible by traffic – moderate residential volume and speed Visible from footpaths 100% overlooked -0% not overlooked	<ul style="list-style-type: none"> Open during daylight Level even surfaces for pushchairs & wheelchairs Seating opportunities both formal and informal 100% inclusive – 0% not inclusive	Opportunities to travel to play on route to other events <ul style="list-style-type: none"> Shops, community buildings, school 100% multi facilities – 0% no facilities	Within 480m /10 min walk time 100% full residential coverage – 0% no coverage	Physical <ul style="list-style-type: none"> Railway lines, busy roads, canals, poor footpath links etc. Social <ul style="list-style-type: none"> Local youth disputes, negative attitudes of residents to children 100% no barriers – 0% barriers	<ul style="list-style-type: none"> Opportunities to run/walk Hard surface to cycle, basketball, roller stake, skateboard Ability to play ball games Opportunities to sit/hang out Risky play – climbing, jumping, swinging Natural play – hills, tress Well maintained – bins, litter 100% 5 out of 7 – 0% 0 out of 7	Broken equipment or in need of repair 100% excellent condition – 0% poor condition	Good site which offers a good play value and is well located within the settlement. The MUGA requires some maintenance and improvements and the equipment needs repainting.
Score								
40%	100%	100%	30%	100% Physical, 100% Social	100%	80%		
Comments								
Overlooked by some properties to one side. Not visible from roads or footpaths. Visible to other users of the wider green space.	Site is level with plenty of seating & offer.	Site is located within walking distance of local shop and school.	Site is well located, despite its edge of settlement location the whole village is within the catchment.	Physical: None Social: None	Opportunities to run/walk, Hard surface, Ability to play ball games, Opportunities to sit/hang out, Risky play, Well maintained	All equipment is in working order but in need of repainting. The MUGA is in need of some improvements and maintenance.		
Suggested Improvements								
None	None	None	None	None	Potential to introduce natural play within the wider green space.	Paint equipment and improve MUGA.		
Max score								
40%	100%	100%	100%	100%/100%	100%	100%		
							Total Score: 650 / 740	


<p>Play Location</p> <p>Edingale, Off Moores Croft</p> <p>There are three areas to this site: a fenced off area of play equipment for young children, an adventure park and a MUGA.</p>  	<p>Degree to which play area is overlooked, perception of safety –</p> <ul style="list-style-type: none"> Visible from properties fronting onto site, Visible by traffic – moderate residential volume and speed Visible from footpaths <p>100% overlooked -0% not overlooked</p>	<p>Degree to which site is 'inclusive'</p> <ul style="list-style-type: none"> Open during daylight Level even surfaces for pushchairs & wheelchairs Seating opportunities both formal and informal <p>100% inclusive – 0% not inclusive</p>	<p>Proximity to other services & facilities</p> <p>Opportunities to travel to play on route to other events</p> <ul style="list-style-type: none"> Shops, community buildings, school <p>100% multi facilities – 0% no facilities</p>	<p>Does it have highest catchment coverage</p> <p>Within 480m /10 min walk time</p> <p>100% full residential coverage – 0% no coverage</p>	<p>Accessibility barriers</p> <p>Physical</p> <ul style="list-style-type: none"> Railway lines, busy roads, canals, poor footpath links etc. <p>Social</p> <ul style="list-style-type: none"> Local youth disputes, negative attitudes of residents to children <p>100% no barriers – 0% barriers</p>	<p>Play value – Children's criteria (must have at least 5 out of 7)</p> <ul style="list-style-type: none"> Opportunities to run/walk Hard surface to cycle, basketball, roller stake, skateboard Ability to play ball games Opportunities to sit/hang out Risky play – climbing, jumping, swinging Natural play – hills, tress Well maintained – bins, litter <p>100% 5 out of 7 – 0% 0 out of 7</p>	<p>Equipment quality</p> <p>Broken equipment or in need of repair</p> <p>100% excellent condition – 0% poor condition</p>	<p>Overall comments</p> <p>Very well maintained site, offering play opportunities for a range of ages.</p> <p>A footpath through the site would make it more accessible for wheeled users.</p> <p>There is no formal seating by the adventure park but there is informal seating.</p>
<p>Score</p>								
60%	70%	100%	40%	100% Physical, 100% Social	100%	80%		
<p>Comments</p>								
<p>Overlooked on two sides by adjacent village hall and houses. The adventure park is not particularly overlooked.</p>	<p>Access for wheeled users may be difficult in some parts of the site. No formal footpath through site. Plenty of seating available.</p>	<p>Close to school, adjacent to village hall.</p>	<p>Whilst located on the edge of the settlement the whole village is within the catchment.</p>	<p>Physical: None Social: None</p>	<p>Opportunities to run/walk, Hard surfaces, Ability to play ball games, Opportunities to sit/hang out, Risky play, Natural play, Well maintained.</p>	<p>Adventure park and MUGA in excellent condition. Fenced play area equipment in working order but would benefit from repainting.</p>		
<p>Suggested Improvements</p>								
<p>Potential to reduce hedge height along road to improve visibility.</p>	<p>Footpath to improve accessibility through and within site.</p>	<p>None</p>	<p>None</p>	<p>None</p>	<p>None</p>	<p>Repaint fenced area equipment.</p>		
<p>Max score</p>								
60%	100%	100%	100%	100%/100%	100%	100%		
							<p>Total Score: 650 / 760</p>	


<p>Play Location</p> <p>Elford, Off Church Road</p> <p>Range of play equipment for younger children, also a basketball net on site.</p> 	<p>Degree to which play area is overlooked, perception of safety –</p> <ul style="list-style-type: none"> Visible from properties fronting onto site, Visible by traffic – moderate residential volume and speed Visible from footpaths <p>100% overlooked -0% not overlooked</p>	<p>Degree to which site is 'inclusive'</p> <ul style="list-style-type: none"> Open during daylight Level even surfaces for pushchairs & wheelchairs Seating opportunities both formal and informal <p>100% inclusive – 0% not inclusive</p>	<p>Proximity to other services & facilities</p> <p>Opportunities to travel to play on route to other events</p> <ul style="list-style-type: none"> Shops, community buildings, school <p>100% multi facilities – 0% no facilities</p>	<p>Does it have highest catchment coverage</p> <p>Within 480m /10 min walk time</p> <p>100% full residential coverage – 0% no coverage</p>	<p>Accessibility barriers</p> <p>Physical</p> <ul style="list-style-type: none"> Railway lines, busy roads, canals, poor footpath links etc. <p>Social</p> <ul style="list-style-type: none"> Local youth disputes, negative attitudes of residents to children <p>100% no barriers – 0% barriers</p>	<p>Play value – Children's criteria (must have at least 5 out of 7)</p> <ul style="list-style-type: none"> Opportunities to run/walk Hard surface to cycle, basketball, roller stake, skateboard Ability to play ball games Opportunities to sit/hang out Risky play – climbing, jumping, swinging Natural play – hills, tress Well maintained – bins, litter <p>100% 5 out of 7 – 0% 0 out of 7</p>	<p>Equipment quality</p> <p>Broken equipment or in need of repair</p> <p>100% excellent condition – 0% poor condition</p>	<p>Overall comments</p> <p>Play area is not ideally located within the settlement, however it provides an excellent facility to the village.</p> <p>Play area is very well maintained.</p> <p>The site caters for younger children, there is potential to add equipment for older children and teenagers.</p> <p>Opportunity to increase risky play and introduce natural play. Consider removing some internal fences to increase movement within the site.</p> <p>Total Score: 665 / 700</p>
<p>Score</p>								
0%	90%	100%	75%	100% Physical, 100% Social	100%	100%		
<p>Comments</p>								
<p>Not overlooked as well screened and hidden from general view. Not visible from traffic.</p>	<p>Play area has lots of seating, and is all hard surfacing which is suitable for wheeled users. However there are a lot of internal fences which could inhibit movement.</p>	<p>Near to school and cricket field.</p>	<p>The whole of the village is within the catchment of the site.</p>	<p>Physical: None</p> <p>Social: None</p>	<p>Opportunities to run/walk, Hard surface, Ability to play ball games, Opportunities to sit/hang out, Risky play, Well maintained.</p> <p>Limited opportunities for risky play.</p>	<p>Equipment is in excellent condition.</p>		
<p>Suggested Improvements</p>								
None	Possibly remove some internal fences to open up internal layout and increase movement in play area.	None	None	None	Potential to introduce natural play and increase the amount of risky play.	None		
<p>Max score</p>								
0%	100%	100%	100%	100%/100%	100%	100%		



Play Location	Degree to which play area is overlooked, perception of safety –	Degree to which site is 'inclusive'	Proximity to other services & facilities	Does it have highest catchment coverage	Accessibility barriers	Play value – Children's criteria (must have at least 5 out of 7)	Equipment quality	Overall comments
<p>Hammerwich, Mansion Drive</p> <p>Wooden play equipment offering mainly natural play</p>  	<ul style="list-style-type: none"> Visible from properties fronting onto site, Visible by traffic – moderate residential volume and speed Visible from footpaths <p>100% overlooked -0% not overlooked</p>	<ul style="list-style-type: none"> Open during daylight Level even surfaces for pushchairs & wheelchairs Seating opportunities both formal and informal <p>100% inclusive – 0% not inclusive</p>	<p>Opportunities to travel to play on route to other events</p> <ul style="list-style-type: none"> Shops, community buildings, school <p>100% multi facilities – 0% no facilities</p>	<p>Within 480m /10 min walk time</p> <p>100% full residential coverage – 0% no coverage</p>	<p>Physical</p> <ul style="list-style-type: none"> Railway lines, busy roads, canals, poor footpath links etc. <p>Social</p> <ul style="list-style-type: none"> Local youth disputes, negative attitudes of residents to children <p>100% no barriers – 0% barriers</p>	<ul style="list-style-type: none"> Opportunities to run/walk Hard surface to cycle, basketball, roller stake, skateboard Ability to play ball games Opportunities to sit/hang out Risky play – climbing, jumping, swinging Natural play – hills, tress Well maintained – bins, litter <p>100% 5 out of 7 – 0% 0 out of 7</p>	<p>Broken equipment or in need of repair</p> <p>100% excellent condition – 0% poor condition</p>	<p>This site provides a relaxed, quiet play area with wooden equipment providing mainly natural play. It is very well maintained.</p> <p>Potential to increase the amount of equipment and seating..</p>
Score								
20%	80%	0%	40%	100% Physical, 100% Social	100%	100%		
Comments								
This site is not overlooked by properties. Due to being set back from the road it isn't really visible from the road or footpath.	The site is flat and would be easily accessed by wheeled users. However there is only one bench and the only informal seating would be the grassy area.	No school, shop or community hall.		Physical: None Social: None	Opportunities to run/walk, Ability to play ball games, Opportunities to sit/hang out, Risky play, Natural play, Well maintained	Play area is relatively new, all equipment is in excellent condition.		
Suggested Improvements								
No potential to improve this score	Introduce more formal and informal seating.			None	Due to the natural setting of this play area introducing hard surfacing would not be appropriate.	None		
Max score								
20%	80%	0%	100%	100% / 100%	100%	100%		
							Total Score: 540/600	

Play Location	Degree to which play area is overlooked, perception of safety –	Degree to which site is 'inclusive'	Proximity to other services & facilities	Does it have highest catchment coverage	Accessibility barriers	Play value – Children's criteria (must have at least 5 out of 7)	Equipment quality	Overall comments
<p>Hammerwich, Hospital Road</p> <p>Range of play equipment for young children, football posts</p>  	<ul style="list-style-type: none"> Visible from properties fronting onto site, Visible by traffic – moderate residential volume and speed Visible from footpaths <p>100% overlooked -0% not overlooked</p>	<ul style="list-style-type: none"> Open during daylight Level even surfaces for pushchairs & wheelchairs Seating opportunities both formal and informal <p>100% inclusive – 0% not inclusive</p>	<p>Opportunities to travel to play on route to other events</p> <ul style="list-style-type: none"> Shops, community buildings, school <p>100% multi facilities – 0% no facilities</p>	<p>Within 480m /10 min walk time</p> <p>100% full residential coverage – 0% no coverage</p>	<p>Physical</p> <ul style="list-style-type: none"> Railway lines, busy roads, canals, poor footpath links etc. <p>Social</p> <ul style="list-style-type: none"> Local youth disputes, negative attitudes of residents to children <p>100% no barriers – 0% barriers</p>	<ul style="list-style-type: none"> Opportunities to run/walk Hard surface to cycle, basketball, roller stake, skateboard Ability to play ball games Opportunities to sit/hang out Risky play – climbing, jumping, swinging Natural play – hills, tress Well maintained – bins, litter <p>100% 5 out of 7 – 0% 0 out of 7</p>	<p>Broken equipment or in need of repair</p> <p>100% excellent condition – 0% poor condition</p>	<p>This site offers lots of play equipment for a range of ages, all equipment is in excellent condition.</p>
Score								
70%	100%	30%	50%	75% Physical, 100% Social	100%	100%		
Comments								
<p>Overlooked by residential properties and from pavement. Only visible by other users of the open space. Popular with dog walkers at time of visit.</p>	<p>The play area is flat with plenty of seating. There is a hill from the car park down to the play area, however there is footpaths to the play area.</p>	<p>Changing pavilion.</p>	<p>Situated in Hammerwich Parish between the village of Hammerwich and the urban area.</p>	<p>Physical: Adjacent to a busy road.</p> <p>Social: None</p>	<p>Opportunities to run/walk, Ability to play ball games, Opportunities to sit/hang out, Risky play, Well maintained</p> <p>The equipment is well maintained however at the time of visit there was a lot of litter and bins were full.</p>	<p>Equipment is new, all in excellent condition.</p>		
Suggested Improvements								
<p>No potential to improve this score.</p>	<p>None</p>		<p>None</p>	<p>Potential to add a pedestrian crossing on Hospital Road.</p>	<p>Opportunity to introduce natural play to this site as it is set within a large green space.</p>	<p>None</p>		
Max score								
100%	100%	100%	100%	100%/100%	100%	100%		
							<p>Total Score: 625/800</p>	

Play Location	Degree to which play area is overlooked, perception of safety –	Degree to which site is 'inclusive'	Proximity to other services & facilities	Does it have highest catchment coverage	Accessibility barriers	Play value – Children's criteria (must have at least 5 out of 7)	Equipment quality	Overall comments
<p>Harlaston, Manor Lane</p> <p>This site hosts a small amount of play equipment for younger children, MUGA and football posts.</p> 	<ul style="list-style-type: none"> Visible from properties fronting onto site, Visible by traffic – moderate residential volume and speed Visible from footpaths <p>100% overlooked -0% not overlooked</p>	<ul style="list-style-type: none"> Open during daylight Level even surfaces for pushchairs & wheelchairs Seating opportunities both formal and informal <p>100% inclusive – 0% not inclusive</p>	<p>Opportunities to travel to play on route to other events</p> <ul style="list-style-type: none"> Shops, community buildings, school <p>100% multi facilities – 0% no facilities</p>	<p>Within 480m /10 min walk time</p> <p>100% full residential coverage – 0% no coverage</p>	<p>Physical</p> <ul style="list-style-type: none"> Railway lines, busy roads, canals, poor footpath links etc. <p>Social</p> <ul style="list-style-type: none"> Local youth disputes, negative attitudes of residents to children <p>100% no barriers – 0% barriers</p>	<ul style="list-style-type: none"> Opportunities to run/walk Hard surface to cycle, basketball, roller stake, skateboard Ability to play ball games Opportunities to sit/hang out Risky play – climbing, jumping, swinging Natural play – hills, tress Well maintained – bins, litter <p>100% 5 out of 7 – 0% 0 out of 7</p>	<p>Broken equipment or in need of repair</p> <p>100% excellent condition – 0% poor condition</p>	<p>Overall a good site which offers a range of play facilities. Site could be significantly improved though the refurbishment of equipment and the addition of seating.</p> <p>Potential to introduce natural play.</p>
Score								
20%	50%	50%	100%	50% Physical, 100% Social	100%	70%		
Comments								
Overlooked on one side from rear windows of properties. Not visible from footpath or road.	There is no seating within the site. The site is flat and would be suitable for wheeled users. Hard surfaces are in good condition.	Not close to facilities, however due to the size of the village the play area is accessible to all.	Whole village is within the catchment.	<p>Physical: Only access to the site is via a narrow path between properties. Surface of path is poor and overgrown.</p> <p>Social: None</p>	Opportunities to run/walk, Hard surface, Ability to play ball games, Risky play, Well maintained.	Most of the equipment is in working order but looking a bit tired.		
Suggested Improvements								
Little potential to improve this score.	Add seating to the site.	None	None	Improve conditions of footpath.	Site is in need of seating, both formal and informal. Potential to introduce natural play.	Refurbish or replacement equipment, particularly swings		
Max score								
20%	100%	50%	100%	100% / 100%	100%	100%		
							Total Score: 540 / 670	

<p>Play Location</p> <p>Hill Ridware, Oaklands Close</p> <p>Play equipment for younger children, MUGA.</p> 	<p>Degree to which play area is overlooked, perception of safety –</p> <ul style="list-style-type: none"> Visible from properties fronting onto site, Visible by traffic – moderate residential volume and speed Visible from footpaths <p>100% overlooked -0% not overlooked</p>	<p>Degree to which site is 'inclusive'</p> <ul style="list-style-type: none"> Open during daylight Level even surfaces for pushchairs & wheelchairs Seating opportunities both formal and informal <p>100% inclusive – 0% not inclusive</p>	<p>Proximity to other services & facilities</p> <p>Opportunities to travel to play on route to other events</p> <ul style="list-style-type: none"> Shops, community buildings, school <p>100% multi facilities – 0% no facilities</p>	<p>Does it have highest catchment coverage</p> <p>Within 480m /10 min walk time</p> <p>100% full residential coverage – 0% no coverage</p>	<p>Accessibility barriers</p> <p>Physical</p> <ul style="list-style-type: none"> Railway lines, busy roads, canals, poor footpath links etc. <p>Social</p> <ul style="list-style-type: none"> Local youth disputes, negative attitudes of residents to children <p>100% no barriers – 0% barriers</p>	<p>Play value – Children's criteria (must have at least 5 out of 7)</p> <ul style="list-style-type: none"> Opportunities to run/walk Hard surface to cycle, basketball, roller stake, skateboard Ability to play ball games Opportunities to sit/hang out Risky play – climbing, jumping, swinging Natural play – hills, tress Well maintained – bins, litter <p>100% 5 out of 7 – 0% 0 out of 7</p>	<p>Equipment quality</p> <p>Broken equipment or in need of repair</p> <p>100% excellent condition – 0% poor condition</p>	<p>Overall comments</p> <p>New play equipment on site. Excellently maintained.</p> <p>Site offers good play opportunities to village.</p>
<p>Score</p>								
70%	100%	100%	90%	100% Physical, 100% Social	100%	100%		
<p>Comments</p>								
<p>Site is overlooked on one side by properties. Adjacent to the village hall.</p>	<p>Surfacing is even with seating</p>	<p>Located a short walk from shops, adjacent to village hall. School is a short distance away by foot.</p>	<p>Catchment covers a large majority of the village. Due to the linear form of the village pedestrian routes are along the main road.</p>	<p>Physical: None</p> <p>Social: None</p>	<p>Opportunities to run/walk, Hard surface, Ability to play ball games, Opportunities to sit/hang out, Risky play, Well maintained.</p>	<p>Excellent equipment</p>		
<p>Suggested Improvements</p>								
None		No potential to improve this score.	None	None				
<p>Max score</p>								
70%	100%	100%	90%	100%	100%	100%		
							<p>Total Score: 750 / 760</p>	

