

LICHFIELD DISTRICT COUNCIL

HIGHWAYS ACT 1980
SECTION 119

PUBLIC FOOTPATH WHITTINGTON No.1 (Part)
IN THE PARISH OF WHITTINGTON AND FISHERWICK

PUBLIC FOOTPATH DIVERSION ORDER 2022

Lichfield
district council

PUBLIC PATH DIVERSION ORDER

HIGHWAYS ACT 1980 Section 119 LICHFIELD DISTRICT COUNCIL

PUBLIC FOOTPATH WHITTINGTON No.1 (part) IN THE PARISH OF WHITTINGTON AND FISHERWICK PUBLIC FOOTPATH DIVERSION ORDER 2022

This Order is made by Lichfield District Council ('the Authority') under Section 119 of the Highways Act 1980, because it appears to the Authority that in the interests of the owner of the land crossed by the footpath described in paragraph 1 of this Order it is expedient that the line of the path should be diverted.

Whittington Heath Golf Club Ltd, Common Lane, Whittington, Lichfield, Staffordshire WS14 9GX has agreed to defray any compensation which may become payable in consequence of the coming into force of this Order and any expenses which are incurred in bringing the new site of the path into a fit condition for use by the public.

Staffordshire County Council have been consulted as required by Section 120(2) of the 1980 Act.

BY THIS ORDER:

1. The public right of way over land situated at Whittington Heath Golf Club Ltd, Common Lane, Whittington, Lichfield, Staffordshire WS14 9GX and shown by a bold continuous line on the map contained in this Order and described in Part 1 of the Schedule to this Order shall be stopped up on the date on which Lichfield District Council certify that the terms of Article 2 have been complied with .
2. There shall be created to the reasonable satisfaction of Lichfield District Council an alternative highway for use as a replacement for the said footpath as provided in Part 2 of the Schedule and shown by bold black dashes on the attached map.
3. Where immediately before the date on which a footpath is diverted there is apparatus under, in, on, along or across it belonging to statutory undertakers for the purpose of carrying on their undertaking, the undertakers shall continue to have the same rights in respect of the apparatus as they then had.
4. The rights conferred on the public by this Order shall be subject to the limitations and conditions set out in Part 3 of the Schedule.
5. The Order may be cited as "The Lichfield District Council Public Footpath No.1 (Part) in the Parish of Whittington and Fisherwick Public Path Diversion Order 2022"

The COMMON SEAL of the
LICHFIELD DISTRICT COUNCIL
was hereto affixed this 29
Day of June 2022
in the presence of:



MEMBER OF THE COUNCIL



HEAD OF SERVICE



SCHEDULE

Part I

Description of Site of Existing Path

The full width of Public Footpath No.1 (part) in the Parish of Whittington and Fisherwick commencing Grid Reference 415598, 307653 (Point A on the Plan) and running in a generally southerly direction for approximately 210 meters to Grid Reference 415480 307481 (Point B on the Plan).

Part II

Description of Site of New Path

Public Footpath commencing at Grid Reference 415598 307653 (Point A on the Plan), then proceeding in a southerly direction for approximately 232 meters to Grid Reference 415480 307481 (Point B on the Plan).

The footpath will have a width of 2.00 meters

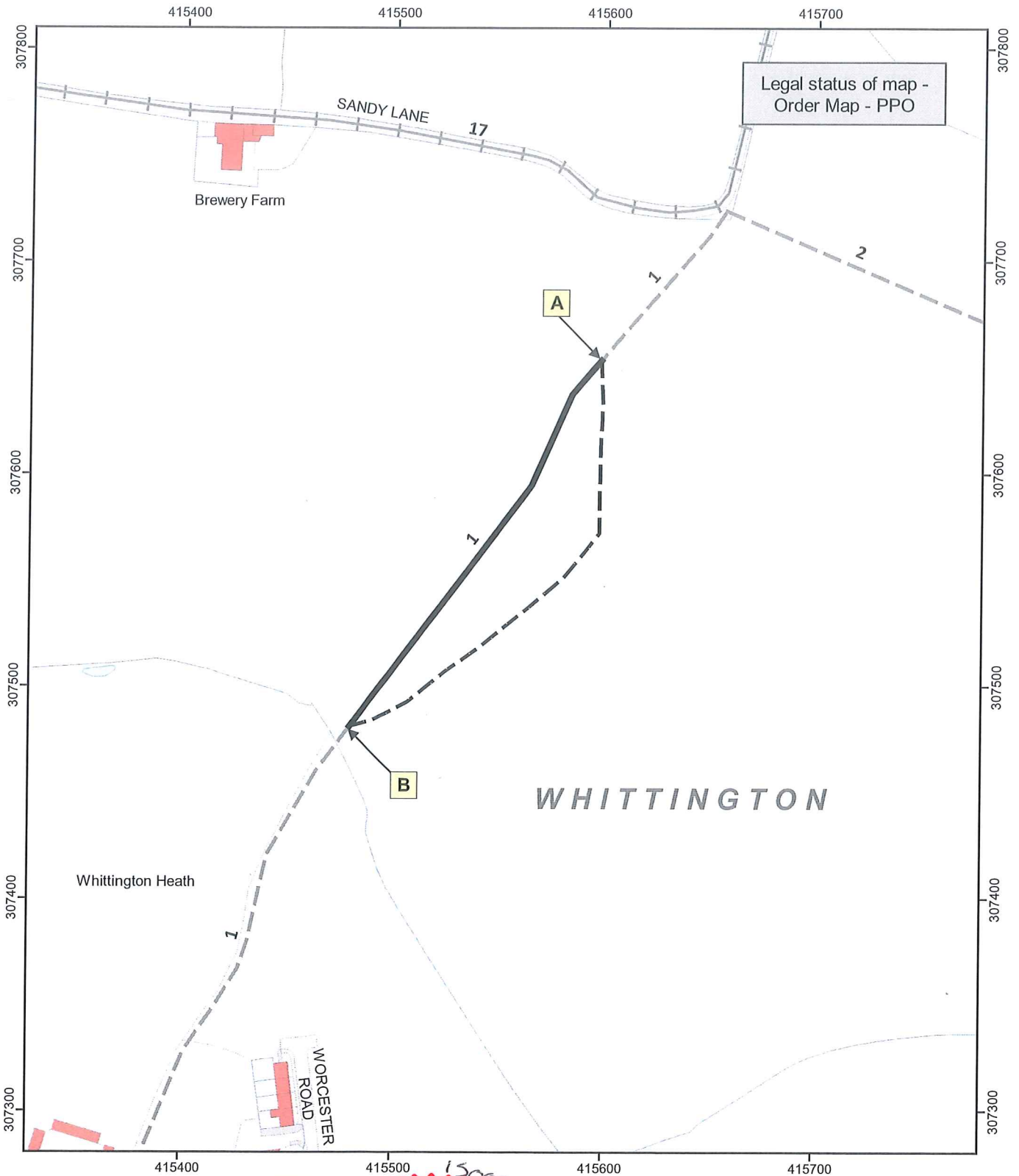
Part III

Limitations and Conditions

Grid Reference 415598, 307653 (Point A on the Plan) a Kissing Gate to a standard which complies with BS5709:2018

Grid Reference 415480 307481 (Point B on the Plan) a Kissing Gates to a standard which complies with BS5709:2018






**Diversion of Public Footpath
No. 1 (part) Whittington Parish.**




Map created at the scale of 1:2500
(facsimiles may vary)

© Crown Copyright and database rights 2022
Ordnance Survey 100019422. You are not
permitted to copy, sub-license, distribute or
sell any of this data to third parties in any form.
Use of this data is subject to the terms and conditions
shown at www.staffordshire.gov.uk/maps.
Produced by Staffordshire County Council, 16/06/2022.



-  Path to be extinguished (A - B).
-  Path to be created (A - B).
-  Rights of Way Unaffected.
-  Footpath.
-  Bridleway.

15009 (19)


FOOTPATH DIVERSION ORDER

HIGHWAYS ACT 1980

LICHFIELD DISTRICT COUNCIL

FOOTPATH DIVERSION PUBLIC FOOTPATH No. 1 (Part) IN THE PARISH OF WHITTINGTON

DIVERSION ORDER 2022

Lichfield District Council in exercise of the powers conferred upon it in that behalf hereby confirm the foregoing Order (without any modification) as an Unopposed Order.

IN WITNESS whereof

Richard Lee

MEMBER OF THE COUNCIL

A. Dingle

HEAD OF SERVICE

THE COMMON SEAL of)

LICHFIELD DISTRICT COUNCIL)

Was hereunto affixed on the)

30 Day of March 2023)



FOOTPATH DIVERSION ORDER

HIGHWAYS ACT 1980


LICHFIELD DISTRICT COUNCIL

FOOTPATH DIVERSION PUBLIC FOOTPATH No. 1 (Part) IN THE PARISH OF WHITTINGTON

DIVERSION ORDER 2022

Lichfield District Council in exercise of the powers conferred upon it in that behalf hereby Certify that the new footpath described in Part II of the Schedule to this Order has been provided to a satisfactory standard.

IN WITNESS whereof





MEMBER OF THE COUNCIL



HEAD OF SERVICE *Monitoring Officer*

THE COMMON SEAL of)

LICHFIELD DISTRICT COUNCIL)

Was hereunto affixed on the)

17 Day of 10 2023)