



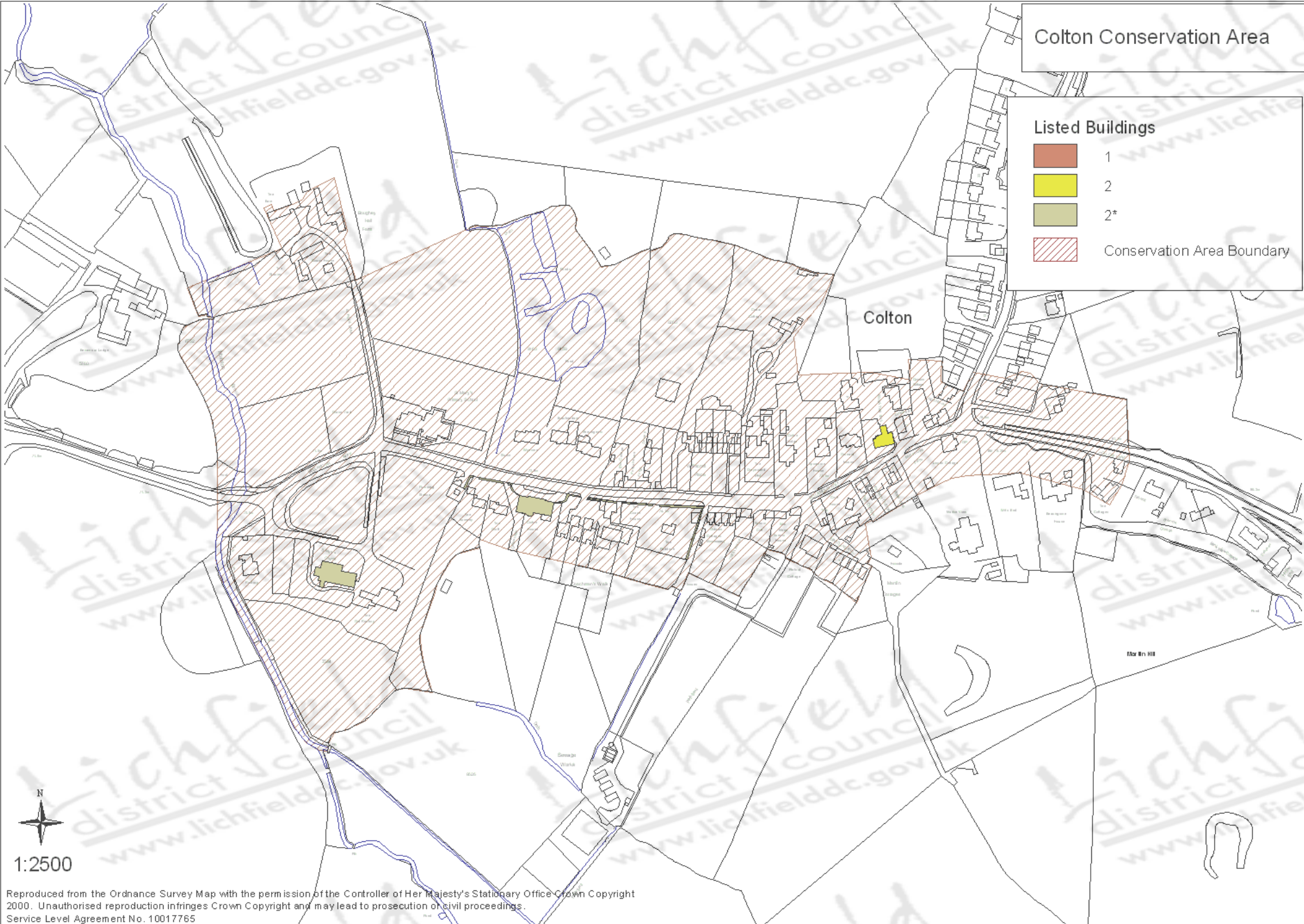


Colton Conservation Area

Listed Buildings

	1
	2
	2*
	Conservation Area Boundary



1:2500

Reproduced from the Ordnance Survey Map with the permission of the Controller of Her Majesty's Stationary Office Crown Copyright 2000. Unauthorised reproduction infringes Crown Copyright and may lead to prosecution or civil proceedings. Service Level Agreement No. 10017765